ATTACHMENT D

Page 1 of 12

# Sprint

# CAL WATER
# SF60XR850-B
# 0 CARLISLE WAY
# SUNNYVALE, CA 94087

## SITE TYPE: MONOPOLE-REPEATER

Under ground Service Alert
CALL: TOLL FREE 1-800-227-2600
TWO WORKING DAYS BEFORE YOU DIG

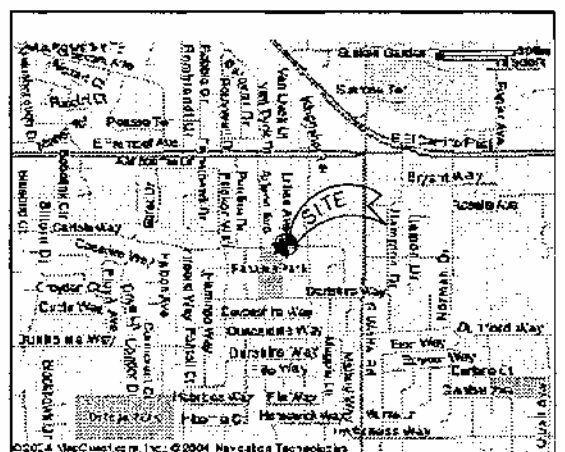

## VICINITY MAP

Directions from Nearest Interstate Exit:
FROM I-880 SOUTH.
TAKE CA-237 WEST TOWARDS MOUNTAIN VIEW.
TAKE CARRIBEAN DR./LAWRENCE EXPRESSWAY EXIT.
CONTINUE ON LAWRENCE EXPRESSWAY.
TURN RIGHT ON REED AVE.
TURN LEFT ON SOUTH WOLFE ROAD.
TURN RIGHT ON EAST FREMONT AVE.
TURN LEFT ON PAULINE DR.
TURN RIGHT ON CARLISLE WAY.

## DRIVING DIRECTIONS

THE PROJECT CONSISTS OF THE INSTALLATION AND OPERATION OF ANTENNAS AND ASSOCIATED EQUIPMENT CABINETS FOR SPRINT WIRELESS TELECOMMUNICATIONS NETWORK. NEW ANTENNA(S) AND NEW REPEATER RADIO EQUIPMENT CABINET(S). EQUIPMENT CABINET(S) MOUNTED ON CONCRETE SLAB ON GRADE WITHIN A 15'X25' LEASE AREA. THREE PANEL ANTENNA(S) MOUNTED IN A CYLINDER RADOME ON TOP OF A NEW 50' SLIM-LINE MONOPOLE.

## PROJECT DESCRIPTION

### APPLICANT/LESSEE

NAME: SPRINT
ADDRESS: 6580 SPRINT PARKWAY, OVERLAND PARK, KANSAS 66251
CONTACT: CHERI LIPARI
PHONE: (913) 227-1944

### AGENT 1

NAME: AFL TELECOMMUNICATIONS
ADDRESS: 167 TECHNOLOGY DRIVE, IRVINE, CALIFORNIA 92618

### AGENT 2

NAME: THE ALARIS GROUP, RANDALL SCHWABACHER
CONTACT/PHONE: (650) 851-3650

### PROPERTY INFORMATION

OWNER: CALIFORNIA WATER SERVICE CO.
ADDRESS: 1720 N. 1ST STREET, SAN JOSE, CA 95112
CONTACT: DINO COPPE
PHONE: (408) 363-6562
AREA OF CONSTRUCTION: 375 SQ. FT.
OCCUPANCY TYPE: S-2
CONSTRUCTION TYPE: TYPE V-N
CURRENT ZONING: R-1
ZONING APPLICATION #: T.B.D.
A.P.N.: 309-12-013
LATITUDE: 37° 20' 53.85" N (NAD83)
LONGITUDE: 122° 01' 04.34" W (NAD83)
HANDICAP REQUIREMENTS: FACILITY IS UNMANNED AND NOT FOR HUMAN HABITATION. HANDICAPPED ACCESS NOT REQUIRED.

## PROJECT SUMMARY

ALL WORK AND MATERIALS SHALL BE PERFORMED AND INSTALLED IN ACCORDANCE WITH THE CURRENT EDITIONS OF THE FOLLOWING CODES AS ADOPTED BY THE LOCAL GOVERNING AUTHORITIES. NOTHING IN THESE PLANS IS TO BE CONSTRUED TO PERMIT WORK NOT CONFORMING TO THESE CODES.

1. 1997 UNIFORM BUILDING CODE
2. 2001 CALIFORNIA BUILDING CODE
3. 2001 CALIFORNIA PLUMBING CODE
4. 2001 CALIFORNIA MECHANICAL CODE
5. 2001 CALIFORNIA ELECTRICAL CODE
6. 2001 CALIFORNIA FIRE CODE
7. 2001 CALIFORNIA CODE OF REGULATIONS FOR ENERGY CONSERVATION
8. LOCAL ZONING & BUILDING CODE
9. CITY/COUNTY ORDINANCES

## CODE COMPLIANCE

### ARCHITECT:

CONSULTANT'S NAME: MSA ARCHITECTURE AND PLANNING, INC.
ADDRESS: 208 UTAH STREET, SUITE 310
CITY, STATE, ZIP: SAN FRANCISCO, CA 94103
CONTACT: ROBERT ZEHM
PHONE: (415) 503-1363

### SURVEYOR:

CONSULTANT'S NAME: INITIAL POINT, INC.
ADDRESS: 140 LITTON AVE., SUITE 230
CITY, STATE, ZIP: GRASS VALLEY, CA 95945
CONTACT: TIM SCHAD
PHONE: (530) 477-7177

### UTILITIES-ELECTRICAL:

CONSULTANT'S NAME: PACIFIC GAS AND ELECTRIC
PHONE: (800) 743-5000

### UTILITIES-TELEPHONE:

CONSULTANT'S NAME: SBC
PHONE: (800) 750-2355

## PROJECT TEAM

| TITLE | SIGNATURE | DATE |
|---|---|---|
| SPRINT REPRESENTATIVE | | |
| SPRINT RF ENGINEER | | |
| SITE OWNER | | |
| | | |
| | | |

## APPROVAL LIST

| SHEET | DESCRIPTION | REV. |
|---|---|---|
| T1 | TITLE SHEET | 2 |
| LS-1 | SITE SURVEY, DETAILS, LEGAL DESCRIPTION | 2 |
| LS-2 | SITE SURVEY | 2 |
| A1 | OVERALL SITE PLAN | 2 |
| A2 | ENLARGED EQUIPMENT AND ANTENNA LAYOUT & ANTENNA DETAILS | 2 |
| A3 | ELEVATIONS | 2 |

## SHEET INDEX

ISSUED FOR: 100% ZD REV.

### DO NOT SCALE DRAWINGS

ALL PLANS PRINTED ON 11X17 PAPER SIZE OR LESS ARE NOT TO SCALE, EXCEPT PLANS ON 24X36 PAPER SIZE.

CONTRACTOR SHALL VERIFY ALL PLANS AND EXISTING DIMENSIONS AND CONDITIONS ON THE JOB SITE AND SHALL IMMEDIATELY NOTIFY THE ARCHITECT IN WRITING OF ANY DISCREPANCIES BEFORE PROCEEDING WITH THE WORK OR BE RESPONSIBLE FOR SAME.

## GENERAL CONTRACTOR NOTES

Sprint
6580 SPRINT PARKWAY
OVERLAND PARK, KANSAS 66251

AFL Telecommunications
WIRELESS SERVICES INC.
167 TECHNOLOGY DR.
IRVINE, CALIFORNIA 92618
Office (530) 263-4339
Fax (415) 495-6277

MSA
Architecture & Planning, Inc.

| | |
|---|---|
| PROJECT NO: | SF60XR850-B |
| DRAWN BY: | LL |
| CHECKED BY: | RZ |

| REV | DATE | DESCRIPTION |
|---|---|---|
| 0 | 05/24/04 | 90% ZONING |
| 1 | 10/25/04 | 100% ZONING |
| 2 | 11/29/04 | 100% ZONING REV. |

IT IS A VIOLATION OF LAW FOR ANY PERSON, UNLESS THEY ARE ACTING UNDER THE DIRECTION OF A LICENSED PROFESSIONAL ENGINEER, TO ALTER THIS DOCUMENT.

CAL WATER
SF60XR850-B
0 CARLISLE WAY
SUNNYVALE, CA 94087

SHEET TITLE: TITLE SHEET

SHEET NUMBER: T-1

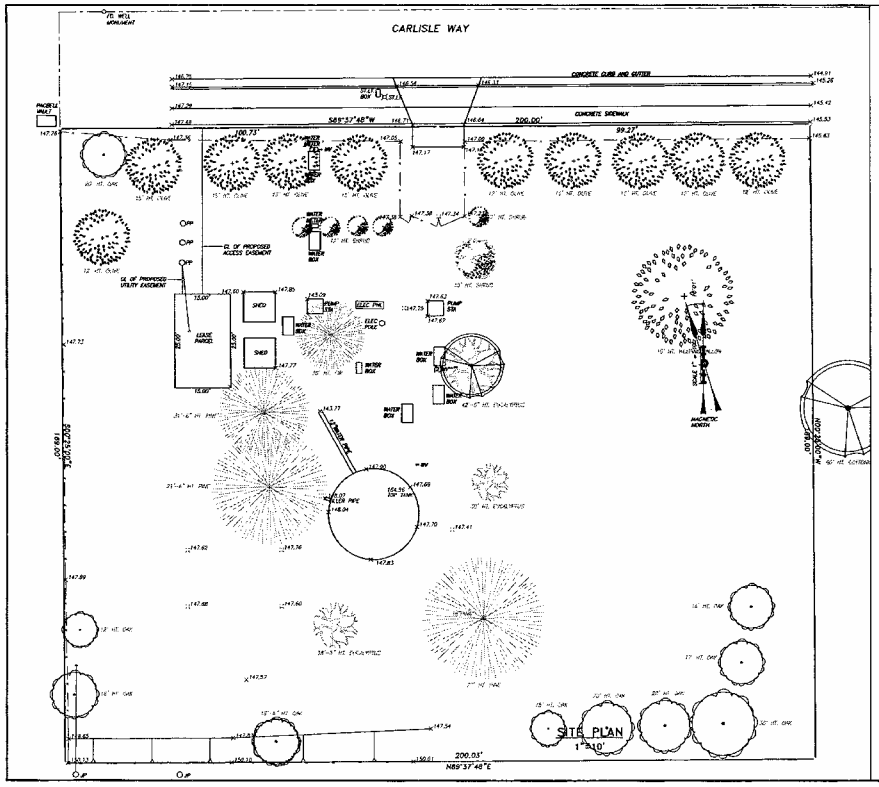


LEGEND

| | |
|---|---|
| — TEL — | TELEPHONE LINE |
| — E — | ELECTRIC LINE |
| — ELT — | ELECTRIC AND TELEPHONE LINES |
| — F — | FENCE |
| | FIRE HYDRANT |
| | GUY WIRE |
| | STREET SIGN |
| | STREET LIGHT |
| | WATER VALVE |
| FS | FINISH SURFACE |
| FL | FLOW LINE |
| TC | TOP OF CURB |
| BFC | BOTTOM FACE OF CURB |
| TW | TOP OF WALL |
| BW | BOTTOM OF WALL |
| TBW | TOP BACK OF WALK |

Sprint

6580 SPRINT PARKWAY
OVERLAND PARK, KANSAS 66251

INITIAL POINT, INC.
10062 JOERSCHKE DRIVE
GRASS VALLEY, CA. 95945
PHONE: (530) 477-7177
FAX: (530) 477-6967

| | |
|---|---|
| PROJECT NO: | SF60XR850-B |
| DRAWN BY: | CCP |
| CHECKED BY: | TFC |

| REV | DATE | DESCRIPTION |
|---|---|---|
| 0 | 2/12/04 | SURVEY BOX |

IT IS A VIOLATION OF LAW FOR ANY PERSON, UNLESS THEY ARE ACTING UNDER THE DIRECTION OF A LICENSED PROFESSIONAL ENGINEER, TO ALTER THIS DOCUMENT.

SF60XR850-B
CAL WATER
CARLISLE WAY @ LILIAN AVE.
SUNNYVALE, CA 94087
SANTA CLARA COUNTY

SHEET TITLE
SITE SURVEY

SHEET NUMBER
LS-1

ATTACHMENT D
Page 2 of 12

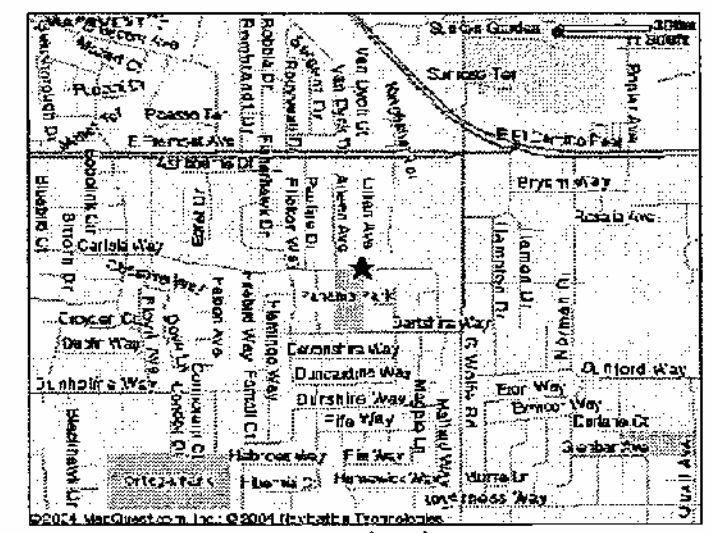


VICINITY MAP (N.T.S.)

## LEGAL DESCRIPTION

TO BE PROVIDED UPON RECEIPT OF PRELIMINARY TITLE REPORT.

## SURVEY NOTES

1. ALL LATITUDES AND LONGITUDES ARE NAD 83, ALL ELEVATIONS ARE NAVD 88.

2. ALL BOUNDARY INFORMATION SHOWN HEREON HAS BEEN COMPILED FROM RECORD DATA.

3. DATE OF FIELD SURVEY FEBRUARY 13, 2004.

4. NO PRELIMINARY TITLE REPORT HAS BEEN PROVIDED, ANY EASEMENTS OR OTHER TITLE RELATED ISSUES NOT INCLUDED IN SAID REPORT WHICH ARE PART OF THE TITLE PROCESS MAY OR MAY NOT HAVE BEEN ADDRESSED. INITIAL POINT, INC. AND TIMOTHY F. SCHAD, L.S. ACCEPT NO RESPONSIBILITY OR LIABILITY FOR BOUNDARY OR TITLE ITEMS ADDRESSED HEREON. THIS IS NOT A BOUNDARY SURVEY.

## 2-C ACCURACY CERTIFICATION

DATE OF SURVEY: FEBRUARY 13, 2004

Site Name: CAL WATER
Site Number: SF60XR850-B
Site Address: CARLISLE WAY (ACROSS FROM LILLIAN AVE.), SUNNYVALE, CA 94087

Horizontal Datum Source:
GPS survey NAD 83
Vertical Datum Source:
GPS survey NAVD 88

Structure Type:
New Tower

Latitude: [illegible] NAD 83
Longitude: 122° 01' 54.34" W NAD 83
Ground Elevation: 147.6 FEET NAVD88

CERTIFICATION: I certify that the latitude of [illegible] and the longitude of 122° 01' 54.34" W are accurate to within +/- 50 feet horizontally and that the site elevation of 147.6 feet NAVD88 is accurate to within +/- 20 feet vertically. The horizontal datum (coordinates) are based on the North American Datum of 1983 (NAD 83) and are expressed in degrees, minutes and seconds to the nearest hundredth of a second. The vertical datum (heights) are based on the North American Vertical Datum of 1988 (NAVD 88) and are determined to the nearest foot.

## LEGEND

| | |
|---|---|
| — TEL — | TELEPHONE LINE |
| — E — | ELECTRIC LINE |
| — E&T — | ELECTRIC AND TELEPHONE LINES |
| — x — | FENCE |
| (symbol) | FIRE HYDRANT |
| (symbol) | GUY WIRE |
| (symbol) | STREET SIGN |
| (symbol) | STREET LIGHT |
| (symbol) | WATER VALVE |
| FS | FINISH SURFACE |
| FL | FLOW LINE |
| TC | TOP OF CURB |
| BFC | BOTTOM FACE OF CURB |
| TW | TOP OF WALL |
| BW | BOTTOM OF WALL |
| TBW | TOP BACK OF WALK |

**Sprint**
6580 SPRINT PARKWAY
OVERLAND PARK, KANSAS 66251

*INITIAL POINT, INC.*
10062 JOERSCHKE DRIVE
GRASS VALLEY, CA 95945
PHONE: (530) 477-7177
FAX: (530) 477-6967

| | |
|---|---|
| PROJECT NO: | SF60XR850-B |
| DRAWN BY: | CCP |
| CHECKED BY: | TFC |

| REV | DATE | DESCRIPTION |
|---|---|---|
| 0 | 2/22/04 | SURVEY 90% |

PROFESSIONAL LAND SURVEYOR
TIMOTHY F. SCHAD
LS 6021
Exp. 3/31/05
STATE OF CALIFORNIA

IT IS A VIOLATION OF LAW FOR ANY PERSON, UNLESS THEY ARE ACTING UNDER THE DIRECTION OF A LICENSED PROFESSIONAL ENGINEER, TO ALTER THIS DOCUMENT.

SF60XR850-B
CAL WATER
CARLISLE WAY @ LILIAN WAY
SUNNYVALE, CA 94087
SANTA CLARA COUNTY

SHEET TITLE
SITE SURVEY
DETAILS
LEGAL DESCRIPTION

SHEET NUMBER
LS-2

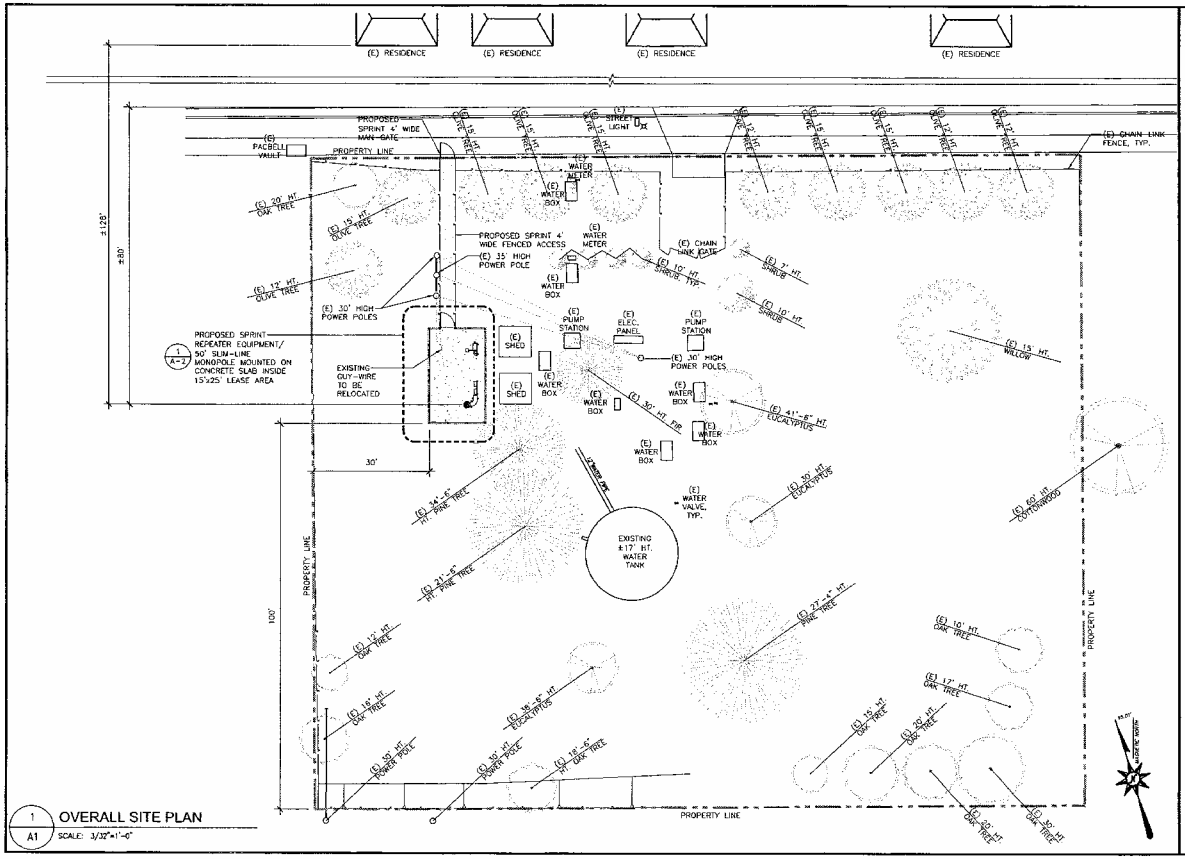


1 / A1 OVERALL SITE PLAN
SCALE: 3/32"=1'-0"

**Sprint**
6580 SPRINT PARKWAY
OVERLAND PARK, KANSAS 66251

AFL Telecommunications
WIRELESS SERVICES, INC.
167 TECHNOLOGY DR.
IRVINE, CALIFORNIA 92618
Office (530) 263-4339
Fax (415) 495-8277

MSA
Architecture & Planning, Inc.
318 Utah Street, Suite 310
San Francisco, Ca 94103
415.503.1963 fax 415.503.1362
Berlin Ave Bay Stage San Francisco
WWW.MSA-dgi.com

| | |
|---|---|
| PROJECT NO: | SF60XR850-B |
| DRAWN BY: | LL |
| CHECKED BY: | RZ |

| REV | DATE | DESCRIPTION |
|---|---|---|
| 0 | 05/24/04 | 90% ZONING |
| 1 | 10/22/14 | 100% ZONING |
| 2 | 11/20/14 | 100% ZONING REV. |

IT IS A VIOLATION OF LAW FOR ANY PERSON, UNLESS THEY ARE ACTING UNDER THE DIRECTION OF A LICENSED PROFESSIONAL ENGINEER, TO ALTER THIS DOCUMENT.

CAL WATER
SF60XR850-B
0 CARLISLE WAY
SUNNYVALE, CA 94087

SHEET TITLE
OVERALL SITE PLAN

SHEET NUMBER
A-1

ATTACHMENT D
Page 4 of 13

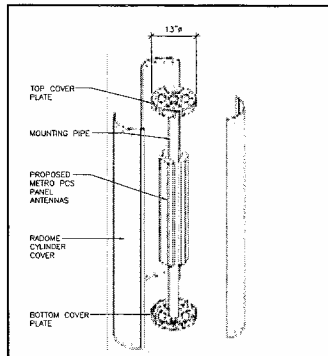


4 / A2 RADOME CYLINDER
SCALE: N.T.S.

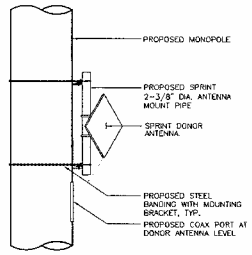


3 / A2 DONOR ANTENNA DETAIL
SCALE: N.T.S.

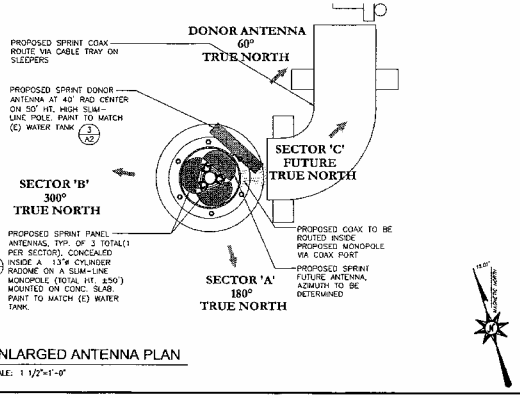


2 / A2 ENLARGED ANTENNA PLAN
SCALE: 1 1/2"=1'-0"

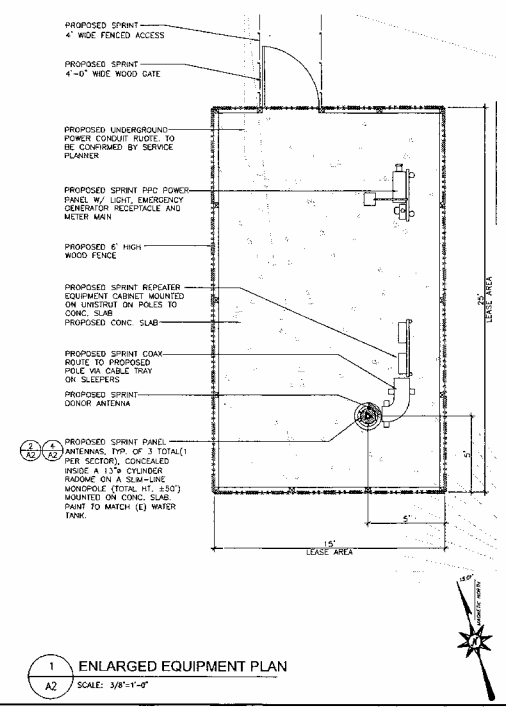


1 / A2 ENLARGED EQUIPMENT PLAN
SCALE: 3/8"=1'-0"

Sprint
8580 SPRINT PARKWAY
OVERLAND PARK, KANSAS 66251

AFL Telecommunications
WIRELESS SERVICES, INC.
167 TECHNOLOGY DR.
IRVINE, CALIFORNIA 92618
Office (530) 263-4339
Fax (415) 495-6277

MSA
Architecture & Planning, Inc.
209 Utah Street, Suite 310
San Francisco, Ca 94103
415.503.1363 fax 415.503.1362
Santa Ana San Diego San Francisco
www.msa-ap.com

| | |
|---|---|
| PROJECT NO: | SF60XR850-B |
| DRAWN BY: | LL |
| CHECKED BY: | RZ |

| REV | DATE | DESCRIPTION |
|---|---|---|
| 0 | 05/21/04 | 90% ZONING |
| 1 | 10/25/04 | 100% ZONING |
| 2 | 11/22/04 | 100% ZONING REV. |

IT IS A VIOLATION OF LAW FOR ANY PERSON, UNLESS THEY ARE ACTING UNDER THE DIRECTION OF A LICENSED PROFESSIONAL ENGINEER, TO ALTER THIS DOCUMENT.

CAL WATER
SF60XR850-B
0 CARLISLE WAY
SUNNYVALE, CA 94087

SHEET TITLE
ENLARGED EQUIP. AND ANTENNA PLANS

SHEET NUMBER
A-2

ATTACHMENT D
Page 5 of 12

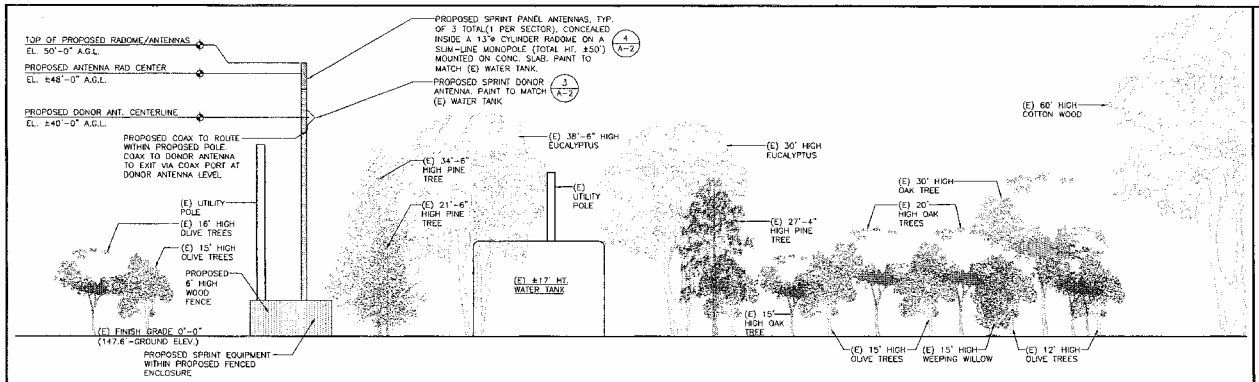


1 A3 SOUTH ELEVATION

SCALE: 1/8"=1'-0"

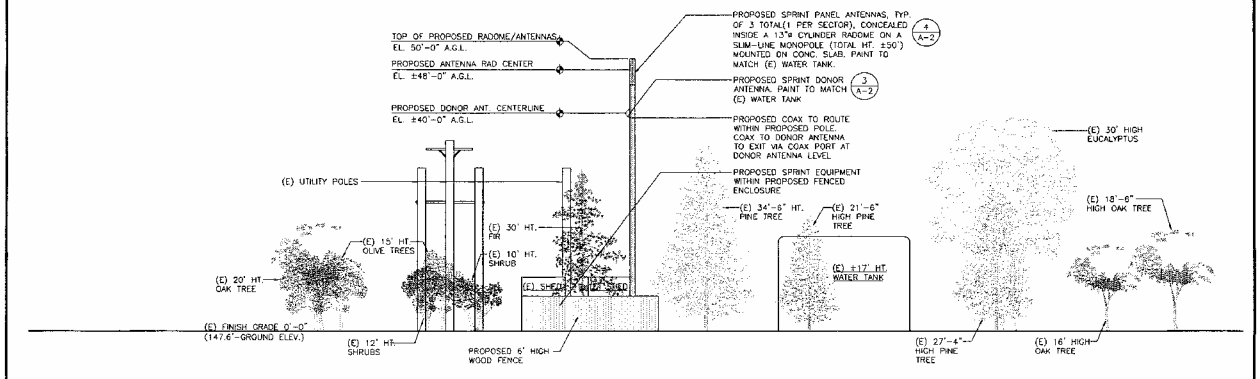


2 A3 WEST ELEVATION

SCALE: 1/8"=1'-0"

**Sprint**

6580 SPRINT PARKWAY
OVERLAND PARK, KANSAS 66251

AFL Telecommunications
WIRELESS SERVICES, INC.
167 TECHNOLOGY DR.
IRVINE, CALIFORNIA 92618
Office (530) 263-4339
Fax (415) 495-6277

MSA
Architecture & Planning, Inc.
208 Utah Street, Suite 350
San Francisco, CA 94103
415.543.1363 Fax 415.543.1362
Santa Ana San Diego San Francisco
www.msa-sgi.com

| | |
|---|---|
| PROJECT NO: | SF60XR850-B |
| DRAWN BY: | LL |
| CHECKED BY: | RZ |

| REV | DATE | DESCRIPTION |
|---|---|---|
| 0 | 05/29/04 | NOTE ZONING |
| 1 | 10/25/04 | CODE ZONING |
| 2 | 11/29/04 | CODE ZONING REV. |

IT IS A VIOLATION OF LAW FOR ANY PERSON, UNLESS THEY ARE ACTING UNDER THE DIRECTION OF A LICENSED PROFESSIONAL ENGINEER, TO ALTER THIS DOCUMENT.

CAL WATER
SF60XR850-B
0 CARLISLE WAY
SUNNYVALE, CA 94087

SHEET TITLE
ELEVATIONS

SHEET NUMBER
A-3

ATTACHMENT D
6
12

ATTACHMENT D
Page 7 of 12

# Sprint®

# CAL WATER
# SF60XR850-B
# 0 CARLISLE WAY
# SUNNYVALE, CA 94087

## SITE TYPE: TREE POLE-REPEATER

Underground Service Alert of Central/Northern California
CALL: TOLL FREE 1-800-227-2600
TWO WORKING DAYS BEFORE YOU DIG

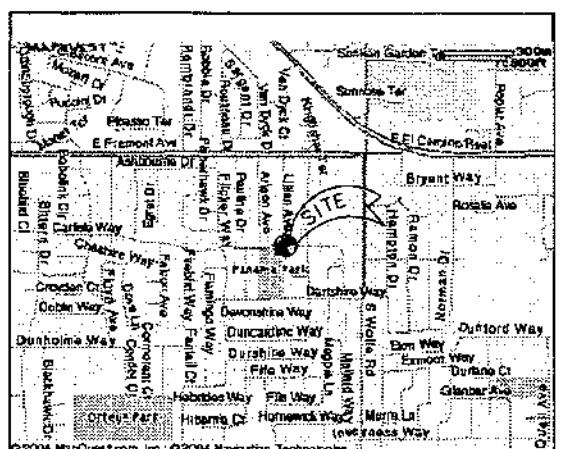


## VICINITY MAP

Directions from Nearest Interstate Exit:
FROM I-880 SOUTH.
TAKE CA-237 WEST TOWARDS MOUNTAIN VIEW.
TAKE CARRIBEAN DR./LAWRENCE EXPRESSWAY EXIT.
CONTINUE ON LAWRENCE EXPRESSWAY.
TURN RIGHT ON REED AVE.
TURN LEFT ON SOUTH WOLFE ROAD.
TURN RIGHT ON EAST FREMONT AVE.
TURN LEFT ON PAULINE DR.
TURN RIGHT ON CARLISLE WAY.

## DRIVING DIRECTIONS

THE PROJECT CONSISTS OF THE INSTALLATION AND OPERATION OF ANTENNAS AND ASSOCIATED EQUIPMENT CABINETS FOR SPRINT WIRELESS TELECOMMUNICATIONS NETWORK. NEW ANTENNA(S) AND NEW REPEATER RADIO EQUIPMENT CABINET. EQUIPMENT CABINET(S) MOUNTED ON CONCRETE SLAB ON GRADE WITHIN A 15'X25' LEASE AREA. THREE PANEL ANTENNA(S) MOUNTED ON A NEW 50' TREE POLE.

## PROJECT DESCRIPTION

### APPLICANT/LESSEE

| | |
|---|---|
| NAME: | SPRINT |
| ADDRESS: | 6580 SPRINT PARKWAY<br>OVERLAND PARK, KANSAS 66251 |
| CONTACT: | CHERI LIPARI |
| PHONE: | (913) 227-1944 |

### AGENT 1

| | |
|---|---|
| NAME: | AFL TELECOMMUNICATIONS |
| ADDRESS: | 167 TECHNOLOGY DRIVE<br>IRVINE, CALIFORNIA 92618 |

### AGENT 2

| | |
|---|---|
| NAME: | THE ALARIS GROUP<br>RANDALL SCHWABACHER |
| CONTACT/PHONE: | (650) 851-3650 |

### PROPERTY INFORMATION

| | |
|---|---|
| OWNER: | CALIFORNIA WATER SERVICE CO. |
| ADDRESS: | 1720 N. 1ST STREET<br>SAN JOSE, CA 95112 |
| CONTACT: | DINO COPPE |
| PHONE: | (408) 363-6562 |
| AREA OF CONSTRUCTION: | 375 SQ. FT. |
| OCCUPANCY TYPE: | S-2 |
| CONSTRUCTION TYPE: | TYPE V-N |
| CURRENT ZONING: | R-1 |
| ZONING APPLICATION #: | T.B.D. |
| A.P.N.: | 309-12-013 |
| LATITUDE: | 37° 20' 53.85" N (NAD83) |
| LONGITUDE: | 122° 01' 04.34" W (NAD83) |
| HANDICAP REQUIREMENTS: | FACILITY IS UNMANNED AND NOT FOR HUMAN HABITATION. HANDICAPPED ACCESS NOT REQUIRED. |

## PROJECT SUMMARY

ALL WORK AND MATERIALS SHALL BE PERFORMED AND INSTALLED IN ACCORDANCE WITH THE CURRENT EDITIONS OF THE FOLLOWING CODES AS ADOPTED BY THE LOCAL GOVERNING AUTHORITIES. NOTHING IN THESE PLANS IS TO BE CONSTRUED TO PERMIT WORK NOT CONFORMING TO THESE CODES.

1. 1997 UNIFORM BUILDING CODE
2. 2001 CALIFORNIA BUILDING CODE
3. 2001 CALIFORNIA PLUMBING CODE
4. 2001 CALIFORNIA MECHANICAL CODE
5. 2001 CALIFORNIA ELECTRICAL CODE
6. 2001 CALIFORNIA FIRE CODE
7. 2001 CALIFORNIA CODE OF REGULATIONS FOR ENERGY CONSERVATION
8. LOCAL ZONING & BUILDING CODE
9. CITY/COUNTY ORDINANCES

## CODE COMPLIANCE

### ARCHITECT:

| | |
|---|---|
| CONSULTANT'S NAME | MSA ARCHITECTURE AND PLANNING, INC. |
| ADDRESS | 208 UTAH STREET, SUITE 310 |
| CITY, STATE, ZIP | SAN FRANCISCO, CA 94103 |
| CONTACT: | ROBERT ZEHM |
| PHONE: | (415) 503-1363 |

### SURVEYOR:

| | |
|---|---|
| CONSULTANT'S NAME | INITIAL POINT, INC. |
| ADDRESS | 140 LITTON AVE., SUITE 230 |
| CITY, STATE, ZIP | GRASS VALLEY, CA 95945 |
| CONTACT: | TIM SCHAD |
| PHONE: | (530) 477-7177 |

### UTILITIES-ELECTRICAL:

| | |
|---|---|
| CONSULTANT'S NAME | PACIFIC GAS AND ELECTRIC |
| PHONE: | (800) 743-5000 |

### UTILITIES-TELEPHONE:

| | |
|---|---|
| CONSULTANT'S NAME | SBC |
| PHONE: | (800) 750-2355 |

## PROJECT TEAM

| TITLE | SIGNATURE | DATE |
|---|---|---|
| SPRINT REPRESENTATIVE | | |
| SPRINT RF ENGINEER | | |
| SITE OWNER | | |
| | | |
| | | |

## APPROVAL LIST

| SHEET | DESCRIPTION | REV. |
|---|---|---|
| T-1 | TITLE SHEET | 4 |
| LS-1 | SITE SURVEY, DETAILS, LEGAL DESCRIPTION | 4 |
| LS-2 | SITE SURVEY | 4 |
| A-1 | OVERALL SITE PLAN | 4 |
| A-2 | ENLARGED EQUIPMENT AND ANTENNA LAYOUT & ANTENNA DETAILS | 4 |
| A-3 | ELEVATIONS | 4 |

## SHEET INDEX

ISSUED FOR: 100% ZD REV.

### DO NOT SCALE DRAWINGS

ALL PLANS PRINTED ON 11X17 PAPER SIZE OR LESS ARE NOT TO SCALE, EXCEPT PLANS ON 24X36 PAPER SIZE

CONTRACTOR SHALL VERIFY ALL PLANS AND EXISTING DIMENSIONS AND CONDITIONS ON THE JOB SITE AND SHALL IMMEDIATELY NOTIFY THE ARCHITECT IN WRITING OF ANY DISCREPANCIES BEFORE PROCEEDING WITH THE WORK OR BE RESPONSIBLE FOR SAME.

## GENERAL CONTRACTOR NOTES

Sprint
6580 SPRINT PARKWAY
OVERLAND PARK, KANSAS 66251

AFL Telecommunications
ALCOA WIRELESS SERVICES, INC.
167 TECHNOLOGY DR.
IRVINE, CALIFORNIA 92618
Office (530) 263-4339
Fax (415) 495-6277

MSA Architecture & Planning, Inc.
208 Utah Street, Suite 310
San Francisco, Ca 94103
415.503.1363 fax 415.503.1362
Santa Ana San Diego San Francisco
www.msa-ap.com

| | |
|---|---|
| PROJECT NO: | SF60XR850-B |
| DRAWN BY: | LL |
| CHECKED BY: | RZ |

| REV | DATE | DESCRIPTION |
|---|---|---|
| 0 | 05/24/04 | 90% ZONING |
| 1 | 10/25/04 | 100% ZONING |
| 2 | 11/29/04 | 100% ZONING REV. |
| 3 | 12/22/04 | 100% ZONING REV. 2 |
| 4 | 01/14/05 | 100% ZONING REV. 3 |

IT IS A VIOLATION OF LAW FOR ANY PERSON, UNLESS THEY ARE ACTING UNDER THE DIRECTION OF A LICENSED PROFESSIONAL ENGINEER, TO ALTER THIS DOCUMENT.

CAL WATER
SF60XR850-B
0 CARLISLE WAY
SUNNYVALE, CA 94087

SHEET TITLE
TITLE SHEET

SHEET NUMBER
T-1

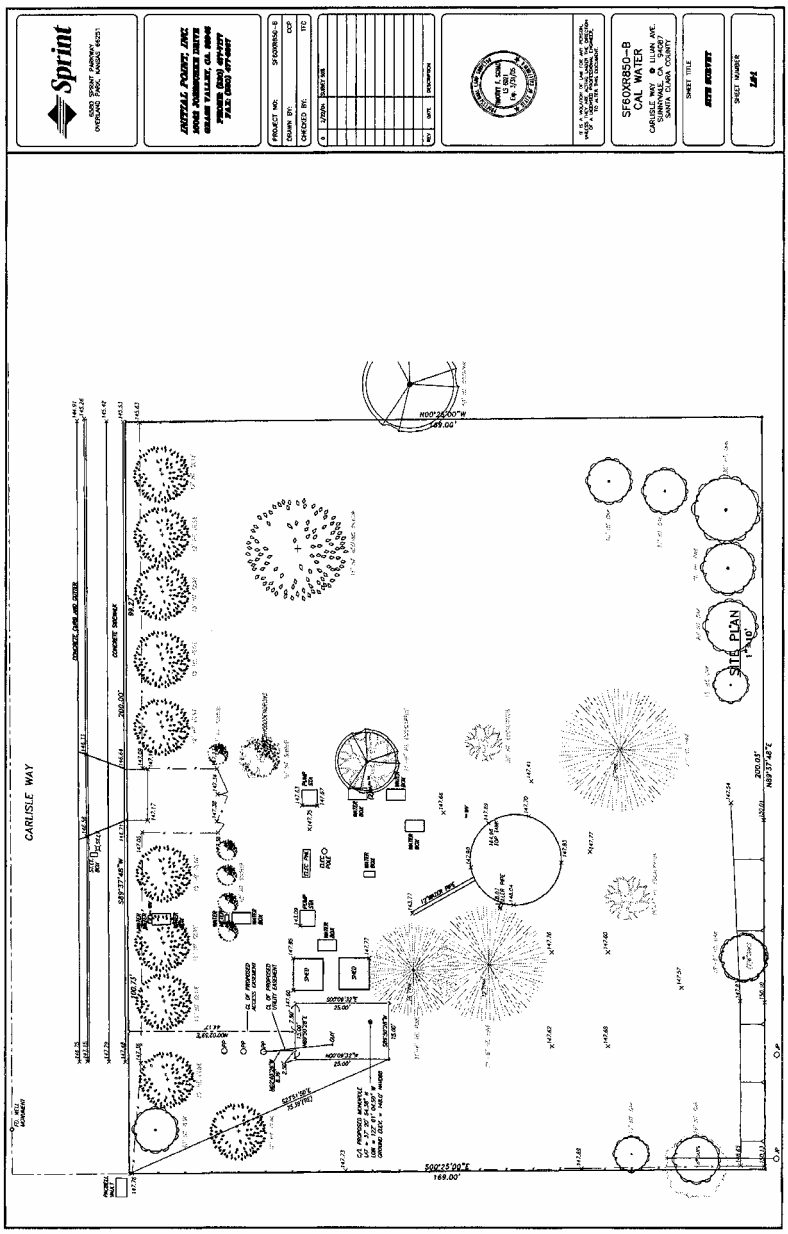
Sprint
6300 SPRINT PARKWAY
OVERLAND PARK, KANSAS 66251
INITIAL POINT, INC.
PROJECT NO: SF60XR850-B
DRAWN BY: CCP
CHECKED BY: TTC
SF60XR850-B
CAL WATER
CARLISLE WAY @ LILIAN AVE.
SUNNYVALE, CA 94087
SANTA CLARA COUNTY
SHEET TITLE
SITE SURVEY
SHEET NUMBER
L-1
CARLISLE WAY
SITE PLAN
1"=10'
N00°25'00"W
169.00'
S89°37'45"W
200.00'
N89°37'45"E
200.00'
S00°25'00"E
169.00'

## LEGAL DESCRIPTION

**PARENT PARCEL**

REAL PROPERTY IN THE CITY OF SUNNYVALE, COUNTY OF SANTA CLARA, STATE OF CALIFORNIA, DESCRIBED AS FOLLOWS:

BEGINNING AT A 3/4 INCH IRON PIPE SET ON THE NORTHERLY LINE OF LOT 3, AS SAID LOT IS SHOWN UPON THE MAP ABOVE REFERRED TO AT THE SOUTHEASTERLY CORNER OF TRACT NO. 826 (PRIVATE SHORT ADDITION NO. 1) A MAP OF WHICH WAS FILED FOR RECORD IN THE OFFICE OF THE RECORDER OF THE COUNTY OF SANTA CLARA, STATE OF CALIFORNIA, ON MAY 5, 1948 IN BOOK 23 OF MAPS, AT PAGE 51; THENCE FROM SAID POINT OF BEGINNING SOUTH 89 DEG. 38' WEST ALONG SAID NORTHERLY LINE OF LOT 3, FOR A DISTANCE OF 162.90 FEET; THENCE SOUTH 4 DEG. 22' EAST AND PARALLEL WITH THE WESTERLY LINE OF SAID LOT 3, FOR A DISTANCE OF 350.00 FEET; THENCE NORTH 89 DEG. 38' EAST AND PARALLEL WITH SAID NORTHERLY LINE OF LOT 3, FOR A DISTANCE OF 250.00 FEET; THENCE NORTH 4 DEG. 22' WEST AND PARALLEL WITH SAID WESTERLY LINE OF LOT 3, FOR A DISTANCE OF 350.00 FEET TO A POINT ON SAID NORTHERLY LINE OF LOT 3; THENCE SOUTH 89 DEG. 38' WEST ALONG SAID LAST NAMED LINE 33.90 FEET TO THE POINT OF BEGINNING.

APN: 209-13-013

**LEASE PARCEL**

COMMENCING AT THE NORTHWEST CORNER OF THE ABOVE REFERENCED PARENT PARCEL; THENCE SOUTH 89° 55' 30" EAST, 75.34 FEET TO THE TRUE POINT OF BEGINNING; THENCE THE FOLLOWING FOUR (4) COURSES AND DISTANCES:

1. NORTH 00° 00' 30" WEST, 25.00 FEET,
2. NORTH 89° 55' 30" EAST, 10.00 FEET,
3. SOUTH 00° 00' 30" EAST, 25.00 FEET,
4. SOUTH 89° 55' 30" WEST, 10.00 FEET

TO THE TRUE POINT OF BEGINNING AND ENCOMPASSING 250.0 SQUARE FEET MORE OR LESS.

**ACCESS EASEMENT**

A STRIP OF LAND, TEN FEET IN WIDTH, THE CENTERLINE OF WHICH IS DESCRIBED AS FOLLOWS:

COMMENCING AT THE NORTHWEST CORNER OF THE PREVIOUSLY DESCRIBED LEASE PARCEL; THENCE NORTH 89° 55' 30" EAST, 7.00 FEET TO THE TRUE POINT OF BEGINNING; THENCE NORTH 00° 00' 30" EAST, 44.57 FEET TO A POINT ON THE SOUTH SIDE OF CARLISLE WAY.

**UTILITY EASEMENT**

A STRIP OF LAND, FIVE FEET IN WIDTH, THE CENTERLINE OF WHICH IS DESCRIBED AS FOLLOWS:

COMMENCING AT THE NORTHWEST CORNER OF THE PREVIOUSLY DESCRIBED LEASE PARCEL; THENCE NORTH 89° 55' 30" EAST, 2.50 FEET TO THE TRUE POINT OF BEGINNING; THENCE NORTH 00° 00' 30" WEST, 6.00 FEET TO THE END.

## FEMA FLOOD STATEMENT

PROJECT AREA IS WITHIN FLOOD HAZARD ZONE D, AS SHOWN ON FEMA FIRM MAP COMMUNITY PANEL NUMBER 06085C0251-G.

## SURVEY NOTES

1. ALL LATITUDES AND LONGITUDES ARE NAD 83, ALL ELEVATIONS ARE NAVD 88.

2. ALL BOUNDARY INFORMATION SHOWN HEREON HAS BEEN COMPILED FROM RECORD DATA.

3. DATE OF FIELD SURVEY FEBRUARY 13, 2014.

4. PRELIMINARY TITLE REPORT NO. 4314-1688464 HAS BEEN PROVIDED WITHOUT ANY UNDERLYING DOCUMENTS. ANY EASEMENTS OR OTHER TITLE RELATED ISSUES NOT INCLUDED IN SAID REPORT WHICH ARE PART OF THE TITLE PROCESS MAY OR MAY NOT HAVE BEEN ADDRESSED. INITIAL POINT, INC. AND TIMOTHY F. SCHALL L.S. ACCEPT NO RESPONSIBILITY OR LIABILITY FOR BOUNDARY OR TITLE ITEMS ADDRESSED HEREON. THIS IS NOT A BOUNDARY SURVEY.

5. ALL FIXES SHOWN HEREON WERE LOCATED BY THE ARCHITECT (AISLA) AND ARE NOT CERTIFIED TO OR WARRANTED BY INITIAL POINT, INC. OR TIMOTHY F. SCHALL L.S.

## 2-C ACCURACY CERTIFICATION

DATE OF SURVEY: FEBRUARY 13, 2014

Site Name: CAL WATER
Site Number: SF60XR850
Site Address: CARLISLE WAY (ACROSS FROM LILIAN AVE), SUNNYVALE, CA. 94087

Horizontal Datum Source:
GPS Survey: NAD 83
Horizontal Datum Adjustment:
OLPS Survey: NAD 83

Elevation Type:
Raw Survey

Latitude: 37° 21' 51.18" N (NAD 83)
Longitude: 122° 01' 24.28" W (NAD 83)
Ground Elevation: 14.0 FEET NAVD88

CERTIFICATION: I certify that the latitude of 37° 21' 51.18" N, and the longitude of 122° 01' 24.28" W are accurate to within +/- 20 feet horizontally, and that the elev ation of 14.0 feet NAVD88 is accurate to within +/- 20 feet vertically. The horizontal datum (coordinates) are based on the North American Datum of 1983 (NAD 83), and are expressed in degrees, minutes and seconds to the nearest hundredth of a second. The vertical datum (height) are based on the North American Vertical Datum of 1988 (NAVD 88) and are determined to the nearest foot.

SITE

VICINITY MAP (N.T.S.)

Sprint
6580 SPRINT PARKWAY
OVERLAND PARK, KANSAS 66251


INITIAL POINT, INC.
10083 JOHNSONVILLE DRIVE
GRASS VALLEY, CA. 95945
PHONE: (530) 477-7177
FAX: (530) 477-0867


| | |
|---|---|
| PROJECT NO: | SF60XR850-B |
| DRAWN BY: | CCP |
| CHECKED BY: | TFC |

| REV | DATE | DESCRIPTION |
|---|---|---|
| 0 | 2/27/14 | SUBMIT 90% |

REGISTERED LAND SURVEYOR TIMOTHY F. SCHALL LS 5221 Exp. 3/31/16 STATE OF CALIFORNIA


IT IS A VIOLATION OF LAW FOR ANY PERSON, UNLESS THEY ARE ACTING UNDER THE DIRECTION OF A LICENSED PROFESSIONAL ENGINEER, TO ALTER THIS DOCUMENT.


SF60XR850-B
CAL WATER
CARLISLE WAY @ LILIAN WAY
SUNNYVALE, CA 94087
SANTA CLARA COUNTY

SHEET TITLE
SITE SURVEY
DETAILS
LEGAL DESCRIPTION

SHEET NUMBER
L-1

ATTACHMENT D
Page 9 of 12

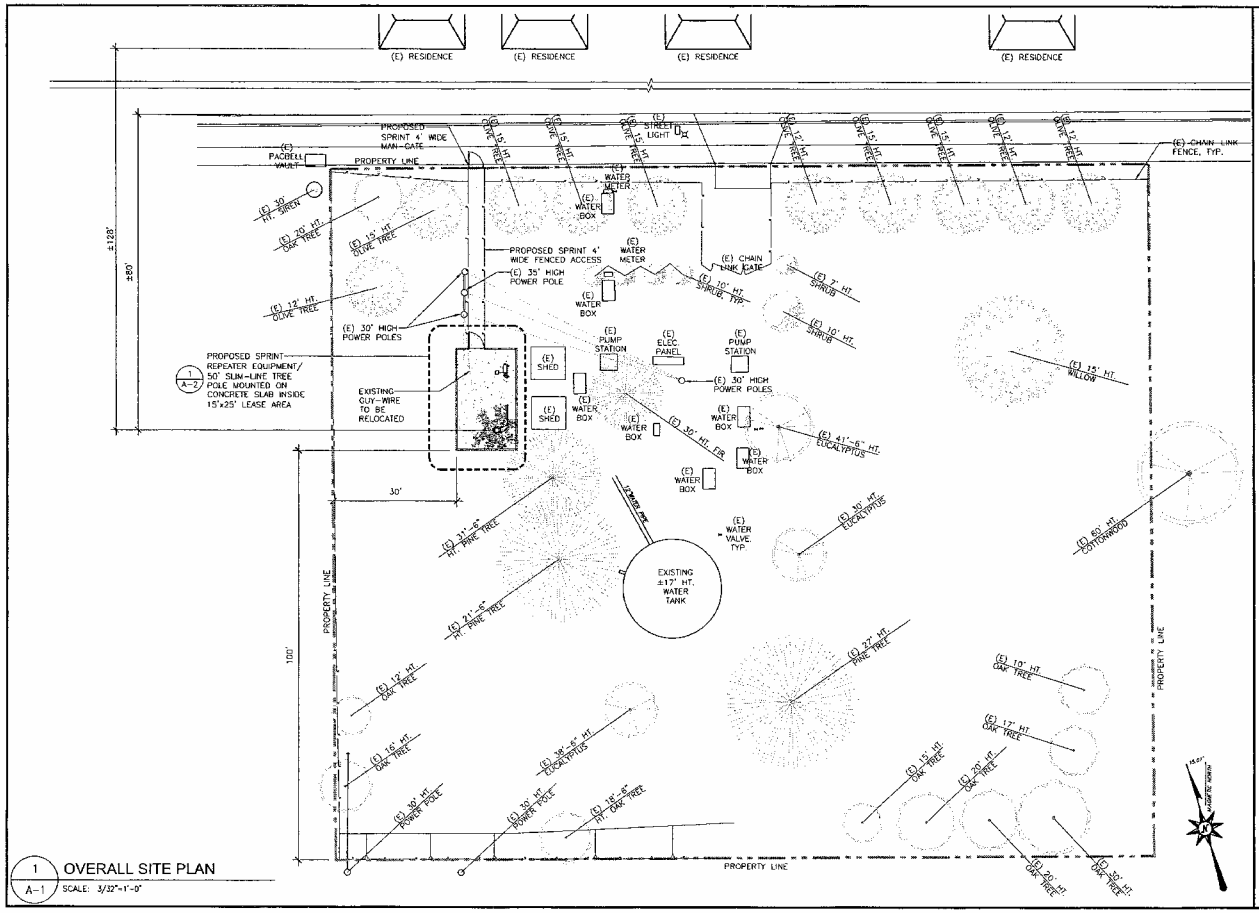


1 A-1 OVERALL SITE PLAN
SCALE: 3/32"=1'-0"

**Sprint**
6580 SPRINT PARKWAY
OVERLAND PARK, KANSAS 66251

AFL Telecommunications
WIRELESS SERVICES, INC.
167 TECHNOLOGY DR.
IRVINE, CALIFORNIA 92618
Office (530) 263-4339
Fax (415) 495-6277

MSA
Architecture & Planning, Inc.
258 Utah Street, Suite 310
San Francisco, Ca 94103
415.543.1383 Fax 415.543.1382
Santa Ana San Diego San Francisco
www.msa-ap.com

| | |
|---|---|
| PROJECT NO: | SF60XR850-B |
| DRAWN BY: | LL |
| CHECKED BY: | RZ |

| REV | DATE | DESCRIPTION |
|---|---|---|
| 0 | 05/24/04 | 100% ZONING |
| 1 | 10/25/04 | 100% ZONING |
| 2 | 11/25/04 | 100% ZONING REV. |
| 3 | 12/22/04 | 100% ZONING REV. 2 |
| 4 | 01/14/05 | 100% ZONING REV. 3 |

IT IS A VIOLATION OF LAW FOR ANY PERSON, UNLESS THEY ARE ACTING UNDER THE DIRECTION OF A LICENSED PROFESSIONAL ENGINEER, TO ALTER THIS DOCUMENT.

CAL WATER
SF60XR850-B
0 CARLSON WAY
SUNNYVALE, CA 94087

SHEET TITLE
OVERALL SITE PLAN

SHEET NUMBER
A-1

ATTACHMENT D
12

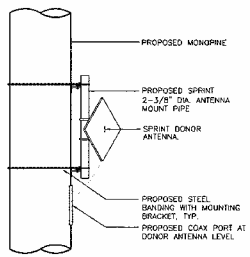


3 / A-2 DONOR ANTENNA DETAIL
SCALE: N.T.S.

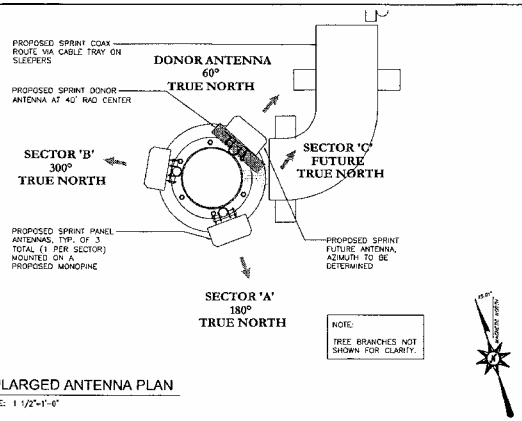


2 / A-2 ENLARGED ANTENNA PLAN
SCALE: 1 1/2"=1'-0"

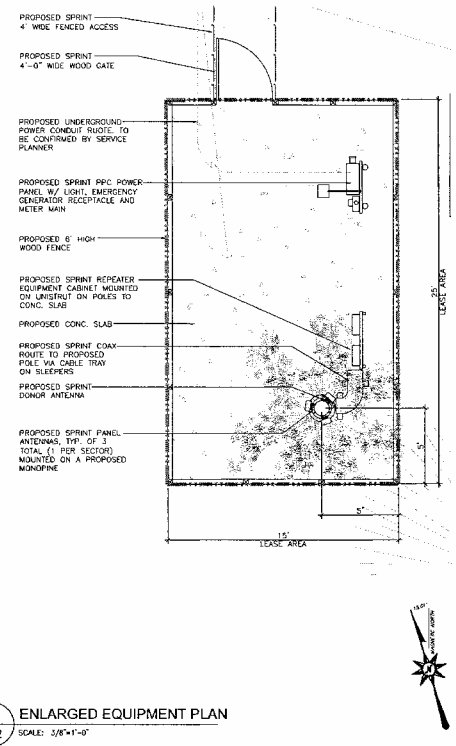


1 / A-2 ENLARGED EQUIPMENT PLAN
SCALE: 3/8"=1'-0"

Sprint
6560 SPRINT PARKWAY
OVERLAND PARK, KANSAS 66251

AFL Telecommunications
WIRELESS SERVICES, INC
167 TECHNOLOGY DR.
IRVINE, CALIFORNIA 92618
Office (530) 263-4339
Fax (415) 495-6277

MSA
Architecture & Planning, Inc.
[illegible]

| | |
|---|---|
| PROJECT NO: | SF60XR850-B |
| DRAWN BY: | LL |
| CHECKED BY: | RZ |

| REV | DATE | DESCRIPTION |
|---|---|---|
| 0 | 05/24/04 | 100% ZONING |
| 1 | 10/25/04 | 100% ZONING |
| 2 | 11/29/04 | 100% ZONING REV |
| 3 | 12/22/04 | 100% ZONING REV. 2 |
| 4 | 04/14/05 | 100% ZONING REV. 3 |

IT IS A VIOLATION OF LAW FOR ANY PERSON, UNLESS THEY ARE ACTING UNDER THE DIRECTION OF A LICENSED PROFESSIONAL ENGINEER, TO ALTER THIS DOCUMENT.

CAL WATER
SF60XR850-B
0 CARLISLE WAY
SUNNYVALE, CA 94087

SHEET TITLE
ENLARGED EQUIP. AND ANTENNA PLANS

SHEET NUMBER
A-2

ATTACHMENT D
Page 11 of 12

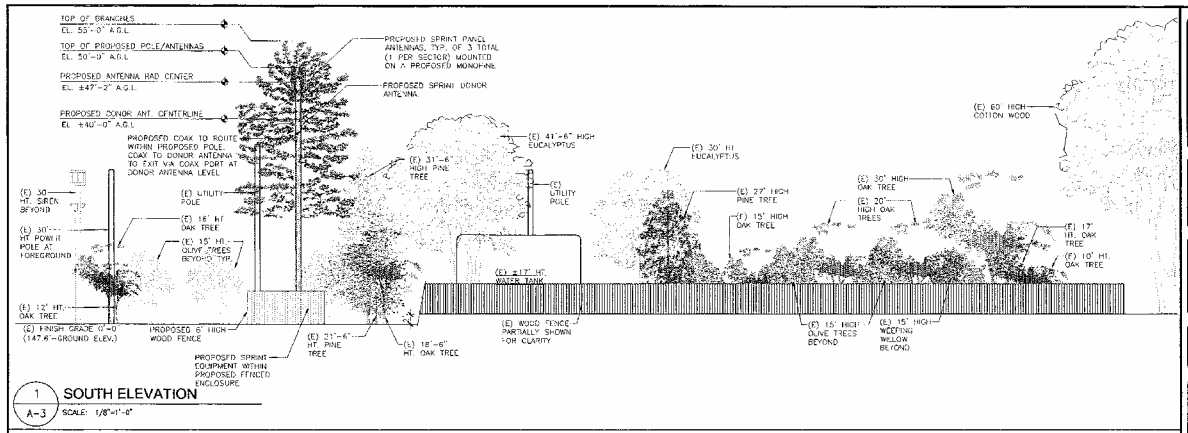


1 A-3 **SOUTH ELEVATION**

SCALE: 1/8"=1'-0"

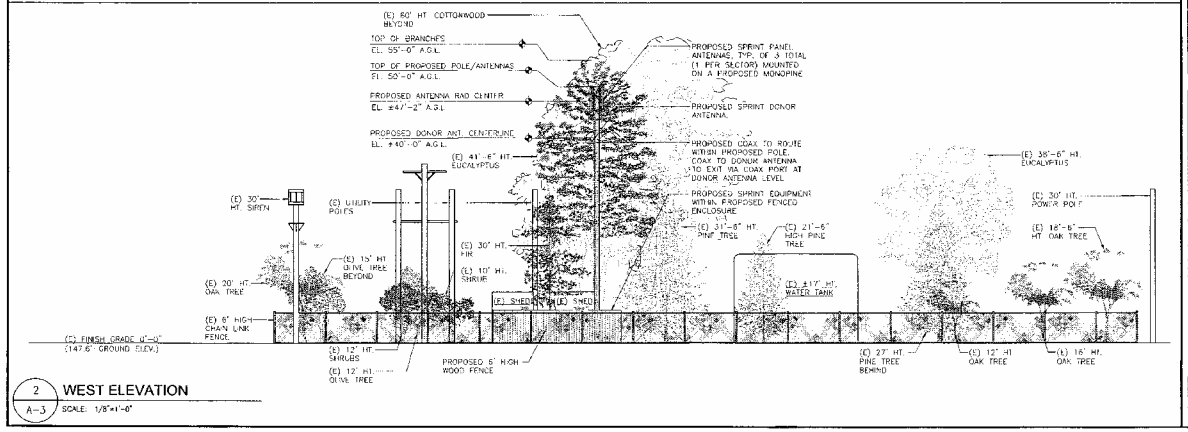


2 A-3 **WEST ELEVATION**

SCALE: 1/8"=1'-0"

**Sprint**

6580 SPRINT PARKWAY
OVERLAND PARK, KANSAS 66251


AFL Telecommunications
WIRELESS SERVICES, INC.
167 TECHNOLOGY DR.
IRVINE, CALIFORNIA 92618
Office (949) 263-4338
Fax (415) 495-6277

MSA
Architecture & Planning, Inc.
309 Utah Street, Suite 310
San Francisco, Ca 94103
415.503.1363 Fax 415.503.1362
Santa Ana San Diego San Francisco
www.msa-cpi.com


| | |
|---|---|
| PROJECT NO: | SF60XR850-B |
| DRAWN BY: | UL |
| CHECKED BY: | RZ |

| REV | DATE | DESCRIPTION |
|---|---|---|
| 0 | 09/26/04 | 90% ZONING |
| 1 | 10/22/04 | 100% ZONING |
| 2 | 11/29/04 | 100% ZONING REV. |
| 3 | 12/22/04 | 100% ZONING REV. 2 |
| 4 | 01/14/05 | 100% ZONING REV. 3 |


IT IS A VIOLATION OF LAW FOR ANY PERSON, UNLESS THEY ARE ACTING UNDER THE DIRECTION OF A LICENSED PROFESSIONAL ENGINEER, TO ALTER THIS DOCUMENT.


**CAL WATER**
**SF60XR850-B**
0 CARLISLE WAY
SUNNYVALE, CA 94087

SHEET TITLE
**ELEVATIONS**

SHEET NUMBER
**A-3**

ATTACHMENT D
Page 12 of 12