SPECIAL DEVELOPMENT PERMIT

PARKSIDE VILLAS PHASE 2

(FORMERLY TOYAMA TOWNHOMES)

TOYAMA DRIVE AND MORSE AVENUE
SUNNYVALE, CALIFORNIA

LOCATION MAP

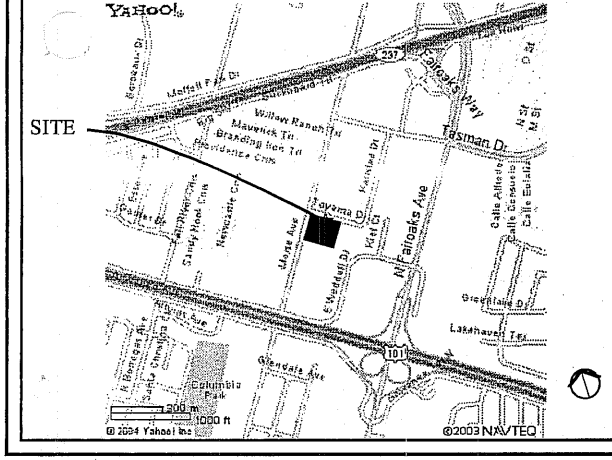

PARCEL MAP

APN: 110-14-053, 110-14-101 AND 110-14-085

PRIOR APPLICATIONS

2004-0650

CONTACTS

OWNER/DEVELOPER
430 TOYAMA, LLC
777 NORTH FIRST STREET, FIFTH FLOOR
SAN JOSE, CA 95112
PH: (831) 475-2924
FX: (831) 475-0969
EMAIL: smramm@pacbell.net
CONTACT: STEVE RAMM

BUILDER
BARRY SWENSON BUILDER
777 NORTH FIRST STREET, FIFTH FLOOR
SAN JOSE, CA 95112
PH: (408)287-0246
FX: (408)287-5622
EMAIL: dgibbons@barryswensonbuilder.com
CONTACT: DAVE GIBBONS

ARCHITECT
BARRY SWENSON BUILDER ARCHITECTURAL
777 NORTH FIRST STREET, FIFTH FLOOR
SAN JOSE, CA 95112
PH: (408)287-0246
FX: (408)287-5622
EMAIL: dsell@barryswensonbuilder.com
CONTACT: DAN SELL

LANDSCAPE DESIGNER
HILL ASSOCIATES
479 NORTH SANTA CRUZ AVENUE,
LOS GATOS, CALIFORNIA 95030
(831) 475-9587
FAX: (408) 395-2195
EMAIL: hillassoc@aol.com
CONTACT: BRUCE HILL

SURVEYOR
DUNBAR AND CRAIG
236 N. SANTA CRUZ AVE., SUITE 104,
LOS GATOS, CA 95030
PH: (408) 399-6929
FAX: (408) 399-6939
E-MAIL: bob@dunbarandcraig.com
CONTACT: BOB CRAIG

CIVIL ENGINEER
UNDERWOOD & ROSENBLUM INC.
1630 OAKLAND ROAD, SUITE A114
SAN JOSE, CA 95131
PH: (408) 453-1222
FAX: (408) 453-1207
E-MAIL: dvoorhies@uandr.com
CONTACT: DAVE VOORHIES

TABLE OF CONTENTS

SDP-0	TITLE SHEET
TM2	CONCEPTUAL GRADING AND DRAINAGE PLAN
C2	CONCEPTUAL UTILITY PLAN
C9	SUBDRAIN EXHIBIT
TS-1	LANDSCAPE TREE SURVEY PLAN
LP-1	PRELIMINARY LANDSCAPE PLAN
LP-2	PRELIMINARY SHADING PLAN
SDP-1.0	CONCEPTUAL SITE PLAN
SDP-1.1	CONCEPTUAL SITE PLAN – OPEN SPACE DATA
SDP-2.0	CONCEPTUAL BUILDING TYPE – FLOOR PLANS
SDP-2.1	CONCEPTUAL ENLARGED FLOOR PLAN – PLAN 1
SDP-2.2	CONCEPTUAL ENLARGED FLOOR PLAN – PLAN 2
SDP-2.3	CONCEPTUAL ENLARGED FLOOR PLAN – PLAN 3
SDP-3.1	CONCEPTUAL ELEVATIONS 3-UNIT BUILDING
SDP-3.2	CONCEPTUAL ELEVATIONS 4-UNIT BUILDING

PREPARED FOR SPECIAL DEVELOPMENT PERMIT
JUNE 3, 2005

BARRY SWENSON BUILDER
A DIVISION OF SWEDISH VALLEY CORP.
777 NORTH FIRST STREET,
5TH FLOOR
SAN JOSE CA, 95112
TEL: (408) 287-0246
FAX: (408) 998-1737

Consultants

Revisions

COPYRIGHT © 2005
BARRY SWENSON BUILDER

PARKSIDE VILLAS PH.2
TOYAMA DR. & MORSE AVE.
SUNNYVALE, CA
TITLE SHEET

LICENSED ARCHITECT
DANIEL W. SELL
C 18629
STATE OF CALIFORNIA

Date: JUNE 3, 2005
Scale: AS NOTED
Drawn by:
Job #: 04-9054
Sheet 1 OF 16

SDP-0

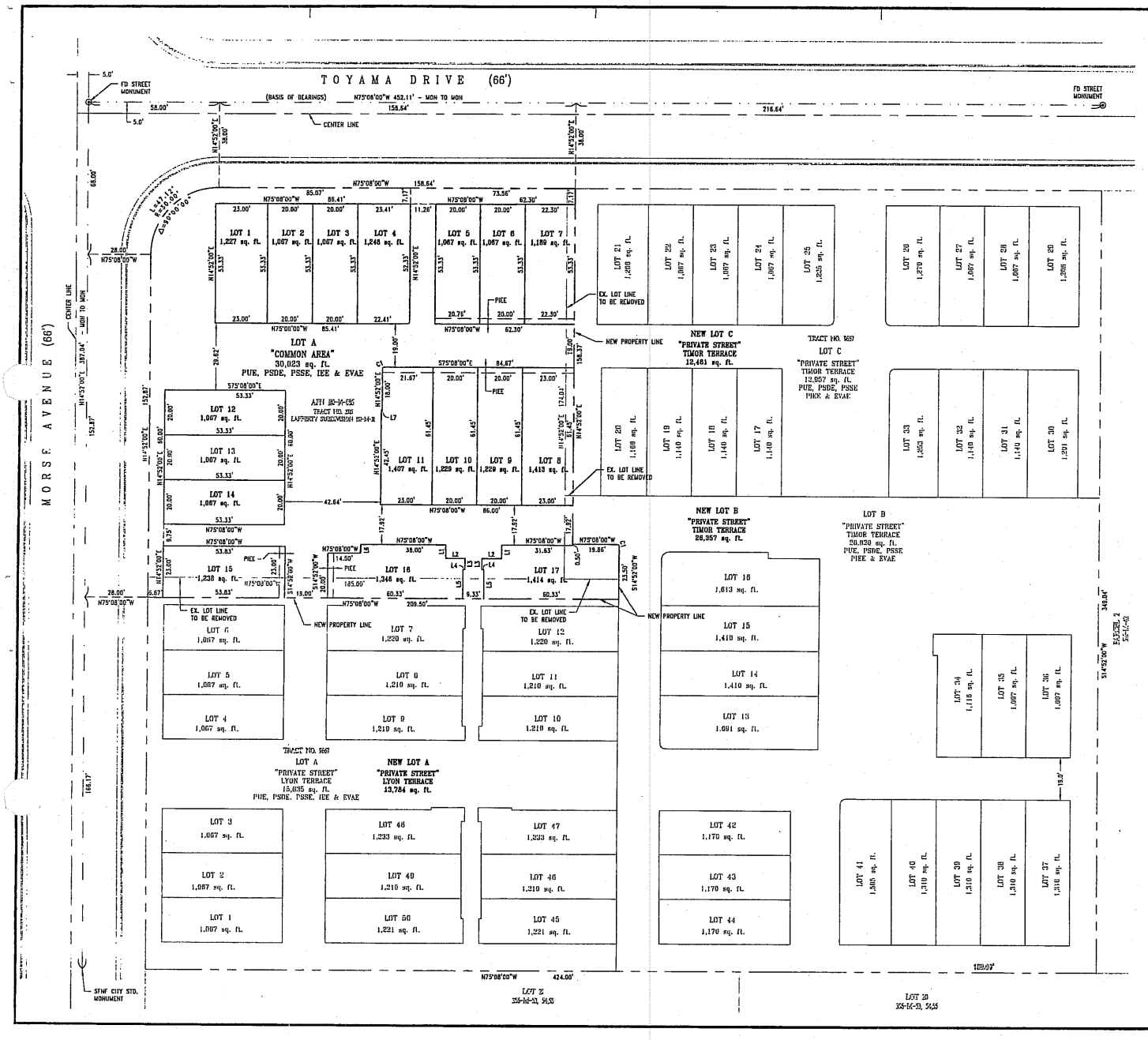

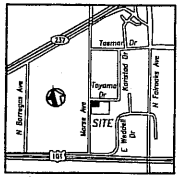

Vicinity Map
Not to Scale

LINE TABLE		
LINE	LENGTH	BEARING
L1	6.19'	S14°52'00"W
L2	8.75'	N75°08'00"W
L3	4.92'	S14°52'00"W
L4	0.92'	N75°08'00"W
L5	12.89'	S14°52'00"W
L6	4.00'	S14°52'00"W
L7	0.33'	S75°08'00"E

CURVE TABLE			
CURVE	LENGTH	RADIUS	DELTA
C1	1.57'	1.00	90°00'00"

BASIS OF BEARINGS

BEARINGS ARE BASED UPON THE MONUMENT LINE OF TOYAMA DRIVE AS SHOWN ON THAT MAP FILED IN VOLUME 152 OF MAPS AT PAGE 31, SANTA CLARA COUNTY RECORDS, AND ESTABLISHED BETWEEN MONUMENTS FOUND AS SHOWN NORTH 75°08'00" WEST

NOTES:

1. THE DISTINCTIVE BORDER LINE INDICATES THE BOUNDARY OF LAND SUBDIVIDED BY THIS MAP AND CONTAINS OF 0.802± ACRES.
2. DISTANCES GIVEN IN FEET AND DECIMALS THEREOF.
3. ALL LOT AND EASEMENT BEARINGS NOT SHOWN ARE PARALLEL WITH OR PERPENDICULAR TO THOSE SHOWN.

LEGEND:

⊙	FOUND CITY MONUMENT AS NOTED
— — —	DISTINCTIVE BORDER
— · —	MONUMENT LINE
— · —	CENTER LINE
———	LOT LINE
— — —	NEW EASEMENT LINE
— — —	TIE LINE
— — —	LOT LINE TO BE REMOVED (PER THIS MAP)
SFNF	SEARCHED FOR NOT FOUND
PUE	PUBLIC UTILITY EASEMENT
PSDE	PRIVATE STORM DRAIN EASEMENT
PSSE	PRIVATE SANITARY SEWER EASEMENT
PIEE	PRIVATE INGRESS/EGRESS EASEMENT
EVAE	EMERGENCY VEHICLE ACCESS EASEMENT

20 0 20 40
scale 1" = 20' feet

GENERAL NOTES

NAME:	TOYAMA TOWNHOMES
OWNER:	430 TOYAMA, LLC 777 N. FIRST STREET, 5TH FLOOR SAN JOSE CA 95112
SUBDIVIDER:	430 TOYAMA, LLC 777 N. FIRST STREET, 5TH FLOOR SAN JOSE CA 95112 408-287-0246
CIVIL ENGINEER:	UNDERWOOD & ROSENBLUM, INC. DAVE B VOORHIES, P.E. 1630 OAKLAND ROAD, SUITE A114 SAN JOSE, CA 95131 RCE 26429 EXPIRES 3-31-06
ASSESSORS PARCEL NUMBERS:	APN 110-14-085
EXISTING USE:	COMMERCIAL
PROPOSED USE:	RESIDENTIAL / TOWNHOMES
EXISTING ZONING:	MS/ITR3/PD
PD ZONING APPLICATION NUMBER:	MS/ITR3/PD
GENERAL PLAN DESIGNATION:	ITR MEDIUM HIGH COMMERCIAL
WATER, SANITARY SEWER, AND STORM DRAIN :	CITY OF SUNNYVALE
GAS & ELECTRIC :	PG&E
TELEPHONE :	SBC
PROPOSED NUMBER OF LOTS:	17
TOTAL ACREAGE:	0.80

F:\2005\J04082\DWG\TM-TENTATIVE MAP.dwg 6/6/2005 9:19:48 AM PST

BARRY SWENSON BUILDER
A DIVISION OF GREEN VALLEY CORP.
777 NORTH FIRST STREET, 5TH FLOOR
SAN JOSE CA, 95112
TEL: (408) 287-0246
FAX: (408) 998-1737

Consultant:
UNDERWOOD & ROSENBLUM, INC.
civil engineers and surveyors
1630 Oakland Road Ste. A114 San Jose, Ca. 95131
Tel. (408) 441-9300 Fax. (408) 441-9301

REGISTERED PROFESSIONAL ENGINEER
DAVID B. VOORHIES
No. 26429
Exp. 03-31-06
CIVIL
STATE OF CALIFORNIA

Revisions:
△ -

COPYRIGHT © 2004
BARRY SWENSON BUILDER

PARKSIDE VILLAS
TOYAMA DR. & MORSE AVE.
SUNNYVALE, CA

TENTATIVE MAP

Date: 06-06-05
Scale: 1"=20'
Drawn by: BH
Job #: J04082
Sheet 3 OF 8

TM1

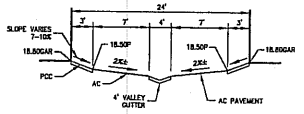

SECTION A

NTS

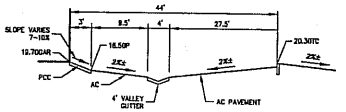

SECTION B

NTS

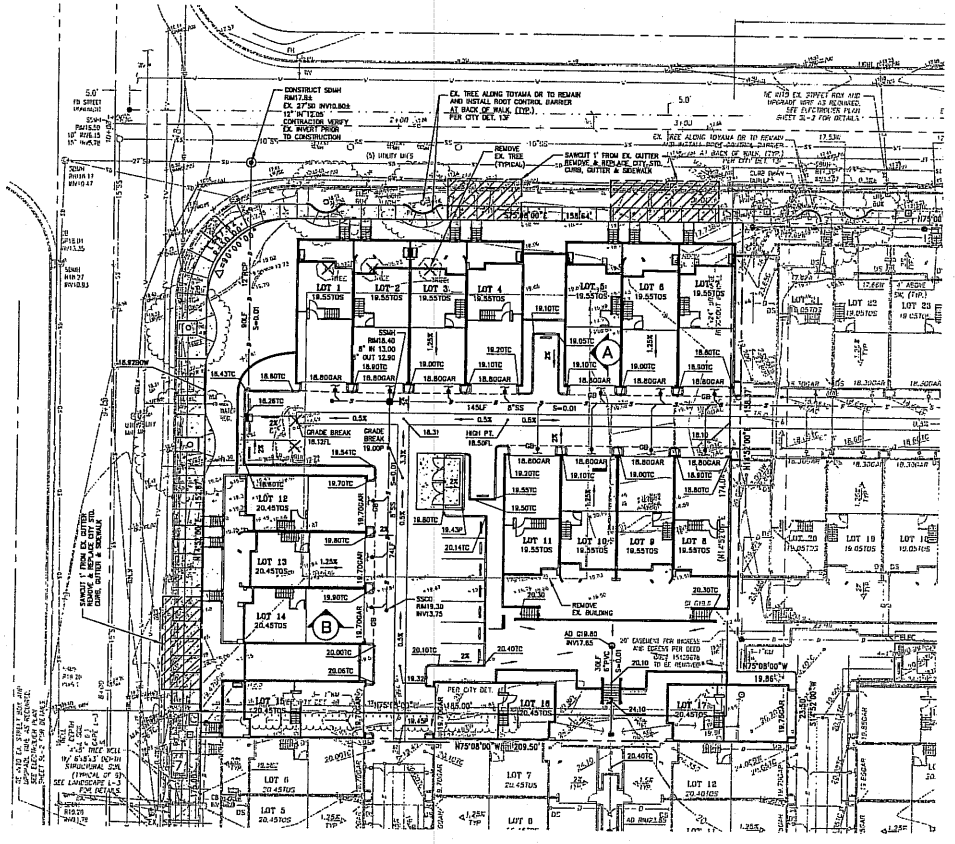

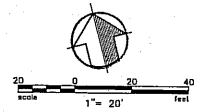

NOTE:

THIS TOPOGRAPHIC MAP REPRESENTS THE CONDITIONS OF THE SITE AT THE TIME THE SURVEY FIELD WORK WAS COMPLETED AND SHOWS SURFACE OBJECTS ONLY. SUBSURFACE STRUCTURES, IF ANY, INCLUDING BUT NOT LIMITED TO FOUNDATIONS, PILINGS, UNDERGROUND TANKS AND UNDERGROUND UTILITY LINES MAY NOT BE SHOWN.

BENCHMARK

THE BASIS OF ELEVATIONS FOR THIS MAP IS CITY OF SUNNYVALE BENCHMARK# 67. A BRASS DISC IN TOP OF CURB NEXT TO CATCH BASIN, 8' NORTH OF ELECTROLIER 27063, ON WEST SIDE OF MORSE AVENUE, APPROXIMATELY 800 FEET NORTH OF THE INTERSECTION OF MORSE AVENUE AND WEDDELL DRIVE.
ELEVATION=21.433'

LEGEND

DESCRIPTION	PROPOSED	EXIST.
PROPERTY LINE		
CENTER LINE		
EASEMENT LINE		
CURB		
CURB AND GUTTER		
INDICATES RECORD DATA PER REFERENCE TABLE		
PUBLIC UTILITIES EASEMENT		PUE
CHAIN LINK FENCE		
SANITARY SEWER MANHOLE	SSMH	
STORM DRAIN MANHOLE	SDMH	
SANITARY SEWER CLEANOUT	SSCO	
CURB INLET		
MONITORING WELL		
WATER METER		
WATER VALVE		
FIRE HYDRANT		
ELECTROLIER		
STORM DRAIN	SD	SD
SANITARY SEWER	SD	SS
GRADE BREAK	GB	
TOP OF SLAB	19.55TOS	
TOP OF CURB ELEVATION	19.00TC	
PAVEMENT ELEVATION	18.50P	
GARAGE ELEVATION	18.80GAR	
BACK OF WALK	18.92BOW	
REMOVE TREE		

BARRY SWENSON BUILDER
A DIVISION OF GREEN VALLEY CORP.
777 NORTH FIRST STREET, 5TH FLOOR
SAN JOSE CA. 95112
TEL: (408) 287-0246
FAX: (408) 998-1737

Consultant:

UNDERWOOD & ROSENBLUM, INC.
civil engineers and surveyors

REGISTERED PROFESSIONAL ENGINEER
DAVID B. VODDIES
No. 26429
Exp. 03-31-06
CIVIL
STATE OF CALIFORNIA

Revisions:

COPYRIGHT © 2004
BARRY SWENSON BUILDER

PARKSIDE VILLAS

TOYAMA DR. & MORSE AVE.
SUNNYVALE, CA

GRADING AND DRAINAGE PLAN

Date: 06-06-05
Scale: 1"=20'
Drawn by: BH
Job #: J04082

Sheet 2 OF 2

TM2

F:\2005\J05053\DWG\J05053_DSN.dwg 6/6/2005 10:45:47 AM PST

3

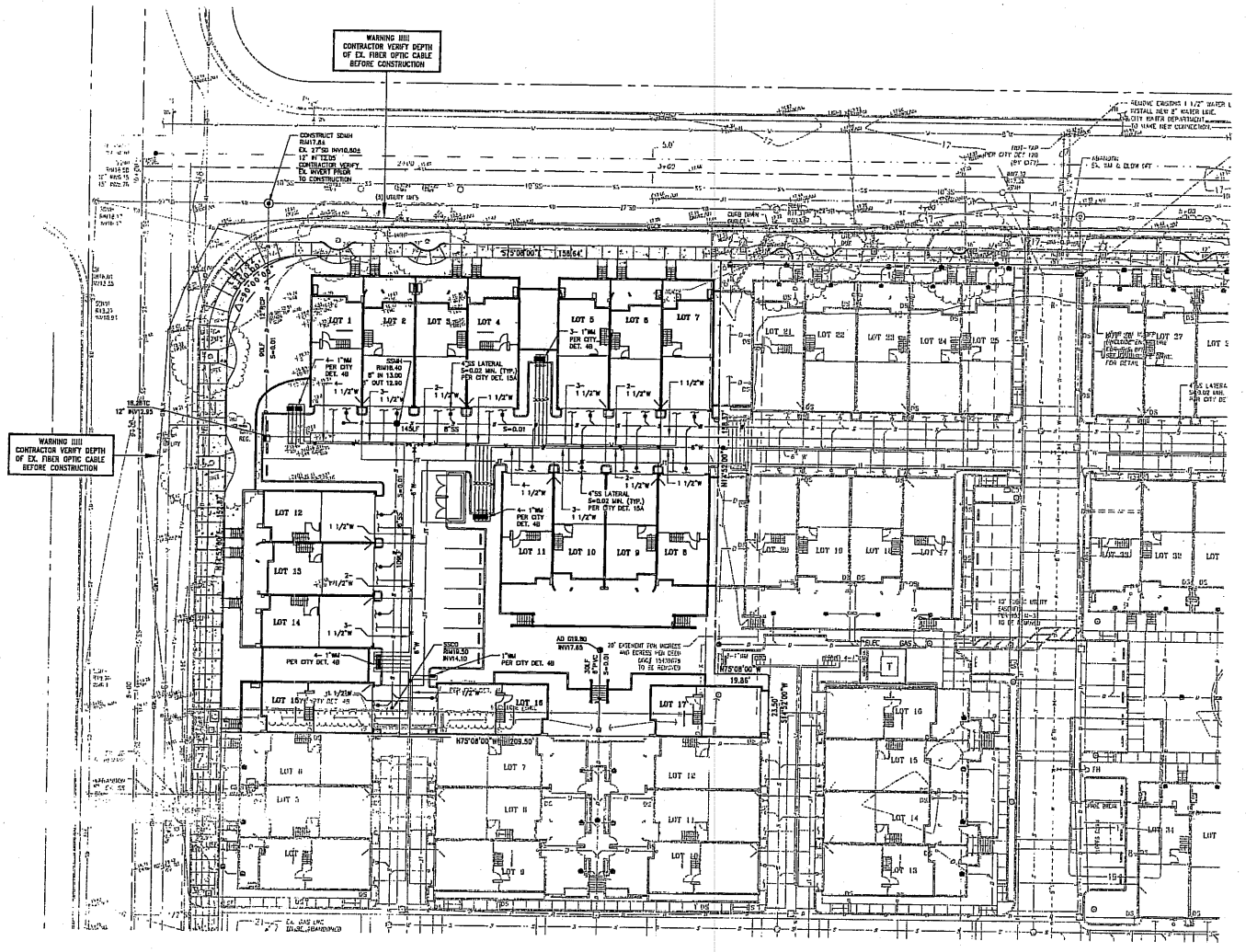

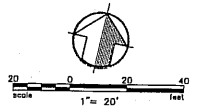

NO UTILITY TRENCH SHALL BE ALLOWED WITHIN 15' RADIUS OF AN EXISTING MATURE TREE. BORING, AIR SPADE OR OTHER EXCAVATION METHOD AS APPROVED BY THE CITY ARBORIST SHALL BE CONSIDERED TO PROTECT EXISTING MATURE TREES. ARBORIST TO ADJUST THE LOCATIONS OF WATER SERVICE LINE AND METER BOXES FRIOR TO EXCAVATION.

STORM DRAIN AND SANITARY SEWER ARE "PRIVATE"
WATER MAIN IS A "PUBLIC"

PIPE LINES	MATERIAL
STORM DRAIN	12" OR LARGER (RCP CL3) 10" OR SMALLER (PVC SDR 35 GREEN)
SANITARY SEWER	VCP EXTRA STRENGTH
WATER MAIN	AWWA C-900 CLASS 200 PVC

PLUMBING PLAN LEGEND

—D—	NEW STORM DRAIN SIZE AND SLOPE AS INDICATED
—JT—	NEW JOINT UTILITY TRENCH (CABLE, TELEPHONE & FIBER OPTIC CONDUIT)
—S—	NEW SANITARY SEWER (SIZE AS INDICATED) S=0.01 UNLESS OTHERWISE INDICATED
—W—	NEW WATER LINE (SIZE AS INDICATED)
AD	6" AREA DRAIN – (NDS 60 FOR CONCRETE AREA) (NDS 80 FOR LANDSCAPE AREA)
SDMH	STORM DRAIN MANHOLE (PER CITY DET. 1A)
	CURB INLET
SSMH	SANITARY SEWER MANHOLE (PER CITY DET. 1A)
FH	FIRE HYDRANT – (CLOW-RICH 75)
SSCO	SANITARY SEWER CLEANOUT
	WATER VALVE
INV	INVERT ELEVATION
IN	INVERT ELEVATION IN
OUT	INVERT ELEVATION OUT
PVC	POLYVINYL CHLORIDE
RCP	REINFORCED CONCRETE PIPE
VCP	VITRIFIED CLAY PIPE
SS, SAN	SANITARY SEWER
TYP.	TYPICAL
WM	1" ELECTRONIC READ WATER METER & 1 1/2" WATER SERVICE. PER CITY DET. 4B (CONTACT SUNNYVALE WATER DEPT. FOR SPECS.)

BARRY SWENSON BUILDER
A DIVISION OF GREEN VALLEY CORP.
777 NORTH FIRST STREET,
5TH FLOOR
SAN JOSE CA. 95112
TEL: (408) 287-0246
FAX: (408) 998-1737

Consultant:

UNDERWOOD & ROSENBLUM, INC.
civil engineers and surveyors
808 Wheelers Farm Road, Suite 1 San Jose, CA. 95258
Tel: (408) 723-1220 Fax: (408) 996-1741

REGISTERED PROFESSIONAL ENGINEER
DAVID B. HOOPINGARNER
No. 26429
Exp. 03-31-06
CIVIL
STATE OF CALIFORNIA

Revisions:

COPYRIGHT © 2004
BARRY SWENSON BUILDER

PARKSIDE VILLAS
TOYAMA DR. & MORSE AVE.
SUNNYVALE, CA

CONCEPTUAL UTILITY PLAN

Date: 06-07-05
Scale: 1"=20'
Drawn by: BH
Job #: J05053
Sheet 1 OF 1

C2

F:\2005\J05053\DWG\J05053_BSW.dwg 6/7/2005 3:07:44 PM PST

4

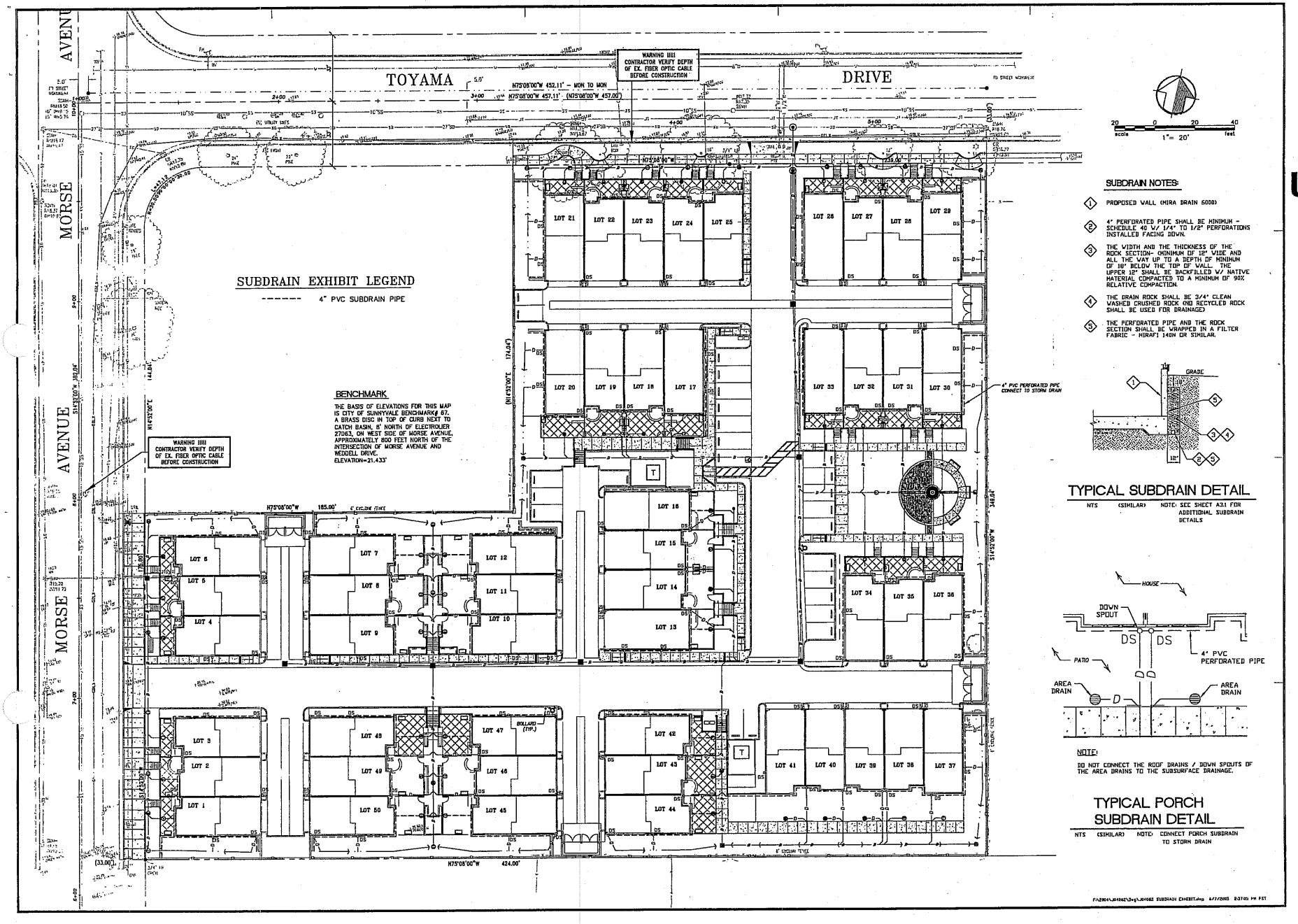

scale 1" = 20'

SUBDRAIN NOTES:

1. PROPOSED WALL (MIRA DRAIN 6000)
2. 4" PERFORATED PIPE SHALL BE MINIMUM - SCHEDULE 40 W/ 1/4" TO 1/2" PERFORATIONS INSTALLED FACING DOWN.
3. THE WIDTH AND THE THICKNESS OF THE ROCK SECTION- (MINIMUM OF 12" WIDE AND ALL THE WAY UP TO A DEPTH OF MINIMUM OF 18" BELOW THE TOP OF WALL. THE UPPER 12" SHALL BE BACKFILLED W/ NATIVE MATERIAL COMPACTED TO A MINIMUM OF 90% RELATIVE COMPACTION.
4. THE DRAIN ROCK SHALL BE 3/4" CLEAN WASHED CRUSHED ROCK (NO RECYCLED ROCK SHALL BE USED FOR DRAINAGE)
5. THE PERFORATED PIPE AND THE ROCK SECTION SHALL BE WRAPPED IN A FILTER FABRIC - MIRAFI 140N OR SIMILAR.

TYPICAL SUBDRAIN DETAIL

NTS (SIMILAR) NOTE: SEE SHEET A3.1 FOR ADDITIONAL SUBDRAIN DETAILS

NOTE:

DO NOT CONNECT THE ROOF DRAINS / DOWN SPOUTS OF THE AREA DRAINS TO THE SUBSURFACE DRAINAGE.

TYPICAL PORCH SUBDRAIN DETAIL

NTS (SIMILAR) NOTE: CONNECT PORCH SUBDRAIN TO STORM DRAIN

F:\2004\J04082\dwg\J04082 SUBDRAIN EXHIBIT.dwg 6/7/2005 2:07:25 PM PST

BARRY SWENSON BUILDER
A DIVISION OF GREEN VALLEY CORP.
777 NORTH FIRST STREET, 5TH FLOOR
SAN JOSE CA, 95112
TEL: (408) 287-0246
FAX: (408) 998-1737

Consultant:
UNDERWOOD & ROSENBLUM, INC.
civil engineers and surveyors

REGISTERED PROFESSIONAL ENGINEER DAVID B. VOORHEES No. 26429 Exp. 03-31-06 CIVIL STATE OF CALIFORNIA

Revisions:

1. ISSUE FOR BACKCHECK MARCH. 15, 2005
2. ISSUE FOR BACKFILLCK FEB. 7, 2005

ISSUE FOR PLAN CHECK SUBMITTAL DEC. 8, 2004

COPYRIGHT © 2004 BARRY SWENSON BUILDER

PARKSIDE VILLAS

TOYAMA DR. & MORSE AVE.
SUNNYVALE, CA

SUBDRAIN EXHIBIT

Date: 06-07-05
Scale: 1"=20'
Drawn by: JM
Job #: J04082

Sheet 3 OF 8

C9

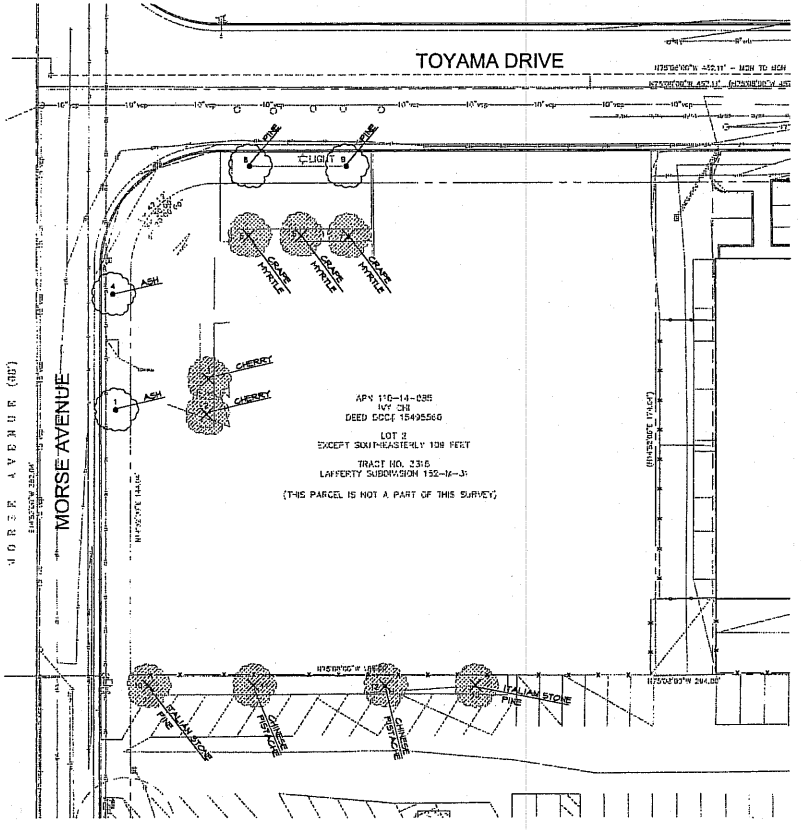

SCALE: 1" = 20'

TREE SURVEY LEGEND

TYPE OF TREE
TREE TO BE REMOVED
NUMBER CORRESPONDS TO LEGEND

TREE TO BE PRESERVED

A TOTAL OF 4 TREES ARE PROPOSED TO BE REMOVED

PLAN SYMBOL NUMBER / BOTANIC NAME	COMMON NAME	TRUNK DIAM. BELT HT. REFER TO ARBORIST REPORT / PHYSICAL CONDITION - REFER TO ARBORIST REPORT: SAVE/REMOVE	REASON FOR REMOVAL
1. Fraxinus angustifolia 'Raywood'	Raywood Ash	Save	
2. Prunus yedoensis	Cherry	Remove	Within Building Footprint
3. Prunus yedoensis	Cherry	Remove	Landscape Improvements
4. Fraxinus angustifolia 'Raywood'	Raywood Ash	Save	
5. Lagerstroemia indica	Crape Myrtle	Remove	Within Building Footprint
6. Lagerstroemia indica	Crape Myrtle	Remove	Within Building Footprint
7. Lagerstroemia indica	Crape Myrtle	Remove	Within Building Footprint
8. Pinus pinea	Italian Stone Pine	Save	
9. Pinus pinea	Italian Stone Pine	Save	
10. Pinus pinea	Italian Stone Pine	Remove	Within Building Footprint
11. Pistacia chinensis	Chinese Pistache	Remove	Within Building Footprint
12. Pistacia chinensis	Chinese Pistache	Remove	Within Building Footprint
13. Pinus pinea	Italian Stone Pine	Remove	Within Building Footprint

BARRY SWENSON BUILDER
A DIVISION OF ORCHO VALLEY CORP.
777 NORTH FIRST STREET,
5TH FLOOR
SAN JOSE CA. 95112
TEL: (408) 287-0246
FAX: (408) 998-1737

Consultant:
HILL ASSOCIATES
Landscape Architecture/Planning
2700 Ashby Avenue
Cal Berkeley, CA 94705
408.995.0985

Revisions:

COPYRIGHT © 2005
BARRY SWENSON BUILDER

TOYAMA TOWNHOMES PH.2
TOYAMA DR. & MORSE AVE.
SUNNYVALE, CA

LANDSCAPE TREE SURVEY PLAN

LICENSED LANDSCAPE ARCHITECT
ROBERT B. HILL
No. 1011
EXP. JAN. 31, 2006
STATE OF CALIFORNIA

Date:
MAY 13 2005
Scale:
1"=20'
Drawn by:
DDM
Job #:
04-9054
Sheet OF
TS-1

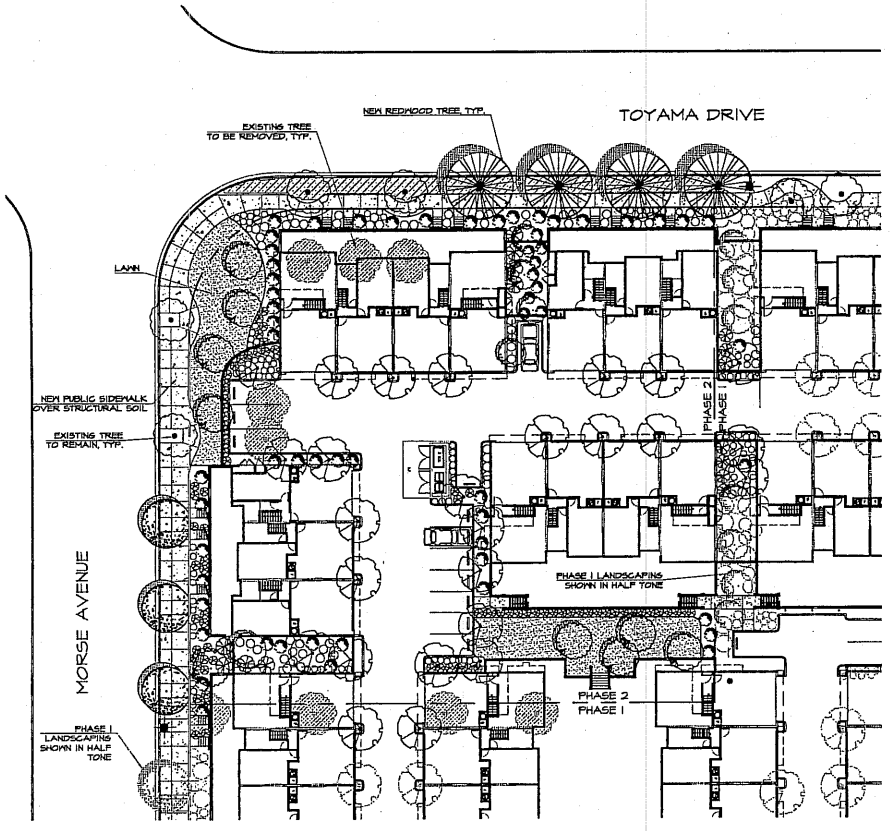

SCALE: 1" = 20'

PLANT PALETTE

SYMBOL	DESCRIPTION	BOTANIC NAME	COMMON NAME
	TREES		
	LARGE DECIDUOUS TREE:	PLATANUS ACERIFOLIA 'YARWOOD'	LONDON PLANE TREE VAR. 'YARWOOD'
	SMALL SCALE FLOWERING/ FALL COLOR TREE	PRUNUS YEDOENSIS 'AKEBONO'	FLOWERING CHERRY VAR. 'AKEBONO'
		PISTACIA CHINENSIS	CHINESE PISTACHE
		ARBUTUS 'MARINA'	N.O.N.
		CERCIS CANADENSIS VAR. 'FOREST PANSY'	EASTERN REDBUD VAR. 'FOREST PANSY'
		LAGERSTROEMIA INDICA 'TUSCARORA'	CRAPE MYRTLE 'TUSCARORA'
	SMALL SCALE PARKING LOT TREE:	PYRUS CALLERYANA 'ARISTOCRAT'	ARISTOCRAT PEAR
		PRUNUS CERASIFERA 'ATROPURPUREA'	PURPLE LEAF PLUM
	CONIFEROUS SCREEN TREE:	SEQUOIA SEMPERVIRENS 'APTOS BLUE'	COAST REDWOOD VAR. APTOS BLUE'
	SHRUBS		
	LARGE EVERGREEN SCREEN SHRUBS:	ESCALLONIA EXON. 'FRADES'	ESCALLONIA VAR. 'FRADES'
		PHOTINIA FRASERI	RED LEAFED PHOTINIA
		PITTOSPORUM BUSHENGIDES	TARATA
		XYLOSMA CONGESTUM	XYLOSMA
	FLOWERING SHRUBS/ PERENNIALS/ GRASSES	SUN TOLERANT:	
		ABELIA 'EDWARD GOUCHER'	ABELIA VAR. 'EDWARD GOUCHER'
		HEMEROCALLIS SPP.	DAYLILY
		ESCALLONIA 'TERRI'	ESCALLONIA VAR. 'TERRI'
		RAPHIOLEPIS SPP.	INDIA HAWTHORN
		PEROVSKIA ATRIPLICIFOLIA	RUSSIAN SAGE
		SALVIA CLEVELANDII	CLEVELAND SAGE
		BERBERIS THUNBERGII 'ROSE GLOW'	JAPANESE BARBERRY 'ROSE GLOW'
		MISCANTHUS SINSENSIS 'VARIEGATA'	VARIEGATED EULALIA GRASS
		FESTUCA GLAUCA	BLUE FESCUE
		HELICTROTRICHON SEMPERVIRENS	BLUE OAT GRASS
		PHORMIUM VAR. 'DUSKY CHIEF'	'DUSKY CHIEF' FLAX
		PHORMIUM VAR. 'YELLOW WAVE'	'YELLOW WAVE' FLAX
		SHADE TOLERANT:	
		CAMELLIA JAPONICA	CAMELLIA
		DICKSONIA ANTARCTICA	TASMANIAN TREE FERN
		PITTOSPORUM TOBIRA	MOCK ORANGE
		POLYSTICHUM MUNITUM	WESTERN SWORD FERN
		NANDINA DOMESTICA	HEAVENLY BAMBOO
		LORIOPETALUM CHINENSE 'SIZZLIN PINK'	CHINESE FRINGE FLOWER 'SIZZLIN PINK'
		AZALEA BELGIN INDICA	SHADE AZALEA
	VINES:	PARTHENOCISSUS TRICUPIDATA	BOSTON IVY
	GROUNDCOVERS:	FRAGARIA CHILOENSIS	SAND STRAWBERRY
		LANTANA MONTEVIDENSIS	PURPLE LANTANA
		LANTANA MONTEVIDENSIS VAR. 'WHITE LIGHTNIN'	WHITE LANTANA
		PERSICARIA CAPITATA	KNOTWEED
	LAWN		

PRELIMINARY PLANTING NOTES

1. Refer to specifications for material and workmanship requirements, soil amendments, inspection schedules and general conditions.

2. The landscape contractor shall verify existing conditions at the site prior to the start of any work. Report any discrepancies to the landscape architect immediately.

3. All planted areas will be watered with a fully automatic irrigation system.

4. The final location of all trees and shrubs shall be adjusted in the field by the landscape architect to accommodate existing site conditions. Contact the landscape architect 48 hours prior to plant layout for approval.

5. All planted areas, except those areas planted in annual color or lawn, shall receive a 2" layer fir or redwood bark chips applied after the completion of planting operations. This bark mulch shall not exceed 1/2" diameter. Submit sample to landscape architect for approval prior to placing bark mulch. Rejected material will be removed from the site at the expense of the contractor.

6. All shrubs shall be planted 2" above finish grade to allow for settlement.

7. 'Cornell University Structural Soil' shall be required to be installed under all public sidewalks with adjacent street trees.

BARRY SWENSON BUILDER
A DIVISION OF GREEN VALLEY CORP.
777 NORTH FIRST STREET, 5TH FLOOR
SAN JOSE CA, 95112
TEL: (408) 287-0246
FAX: (408) 998-1737

Consultant:
HILL ASSOCIATES
Landscape Architecture/Planning
470 North Santa Cruz Avenue
Los Gatos, CA 95030
408.395.2965

Revisions:

COPYRIGHT © 2005
BARRY SWENSON BUILDER

TOYAMA TOWNHOMES PH.2
TOYAMA DR. & MORSE AVE.
SUNNYVALE, CA

PRELIMINARY PLANTING PLAN

LICENSED LANDSCAPE ARCHITECT
STEVEN B. HILL
No. 2142
Exp. Mar 31, 2006
STATE OF CALIFORNIA

Date: MAY 13 2005
Scale: 1"=20'
Drawn by: DOM
Job #: 04-9054
Sheet OF
LP-1

4

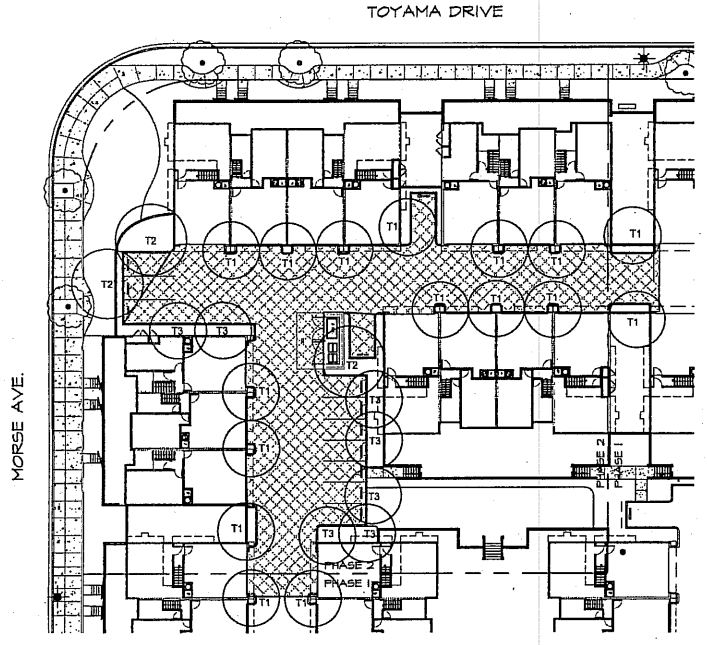

SHADE PLAN LEGEND

PAVING AREA

T1 TREE SYMBOL

SCALE: 1" = 20'

SHADE CALCULATIONS						
SYM	BOTANICAL NAME/COMMON NAME	FULL S.F.	3/4 S.F.	HALF S.F.	1/4 S.F.	TOTAL S.F.
T1	*Pyrus calleryana 'Aristocrat'* Aristocrat Pear			16 @ 157 s.f.		2,512 s.f.
T2	*Pistacia chinensis* Chinese Pistache		1 @ 368 s.f.	2 @ 245 s.f.		858 s.f.
T3	*Arbutus 'Marina'* No Common Name		1 @ 236 s.f.	5 @ 157 s.f.	1 @ 79 s.f.	1,100 s.f.

TOTAL TREE SHADE	4,470 S.F.
TOTAL PAVED AREA	8,160 S.F.
PERCENT SHADED	54.7%

BARRY SWENSON BUILDER
A DIVISION OF GREEN VALLEY CORP.
777 NORTH FIRST STREET,
5TH FLOOR
SAN JOSE CA. 95112
TEL: (408) 287-0246
FAX: (408) 998-1737

Consultant:

HILL ASSOCIATES
Landscape Architecture/Planning
479 North Bayfa Cruz Avenue
Los Gatos, CA 95030
408.395.2165

Revisions:

COPYRIGHT © 2005
BARRY SWENSON BUILDER

TOYAMA TOWNHOMES PH.2
TOYAMA DR. & MORSE AVE.
SUNNYVALE, CA

LANDSCAPE SHADING PLAN

LICENSED LANDSCAPE ARCHITECT
ROBERT B. HILL
STATE OF CALIFORNIA

Date: MAY 13 2005
Scale: 1" = 20'
Drawn by: DOM
Job #: 04-9054

Sheet OF

LP-2

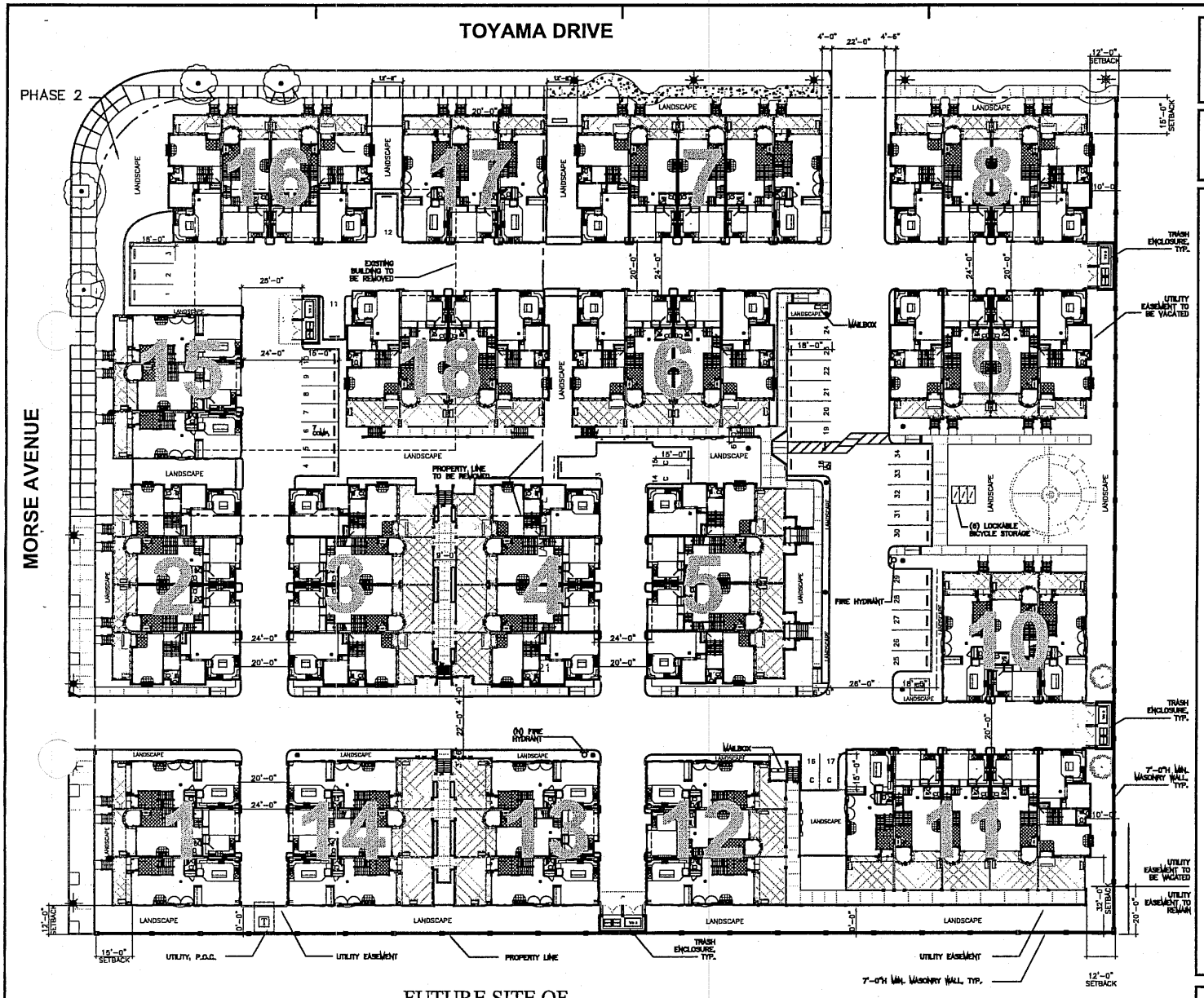

1 SITE PLAN - TOYAMA DRIVE TOWNHOMES

GENERAL NOTES

1. SEE LANDSCAPE DRAWINGS AND CIVIL DRAWINGS FOR ADDITIONAL INFORMATION.
2. SEE SDP-2.0 FOR ADDITIONAL INFORMATION ON TRASH ENCLOSURE.

PROJECT DESCRIPTION

1. PROPOSE TO DEMOLISH VACANT INDUSTRIAL / OFFICE BUILDINGS, LEVELING SITE, BUILDING (18) TOWNHOME BUILDINGS WITH LANDSCAPE.

PROJECT DATA

PLANNING AND ZONING DATA

GENERAL PLAN DESIGNATION:
INDUSTRIAL TO RES. MED. HIGH COMM.

ZONING:
MS/TRR3 (INDUSTRIAL TO RESIDENTIAL)
18 DWELLING UNITS (D.U.) TO 24 DWELLING UNITS (D.U.) ALLOWED

ASSESSORS PARCEL NUMBER:
110-14-053, 110-14-101 AND 110-14-085

PARCEL SITE:
3.484 ACRES (APPROX.) 151,742 S.F.

ADDRESS:
TOYAMA DRIVE AND MORSE AVENUE

DENSITY: 19.2 D.U. PER ACRE

F.A.R.: 103.4%

LOT COVERAGE: 36% (35% ALLOWED IN ITR ZONE)

NUMBER OF BUILDINGS ON-SITE:
18

FLOOR PLAN RATIO

	PHASE 1	PHASE 2	TOTAL
PLAN 1 1,615 S.F. – 3 BD/2.5 BA	27	6	33 (49%)
PLAN 2 1,679 S.F. – 3 BD/2.5 BA	12	4	16 (24%)
PLAN 3 1,740 S.F. – 3 BD/2.5 BA	11	7	18 (27%)
			67 (100%)

	PROVIDED PH. 1	PROVIDED PH. 2		REQUIRED	
COVERED SPACES (2) PER UNIT	100	34	=	134	✓
UNASSIGNED AND GUEST	PH. 1	PH. 2	TOTAL		
STANDARD	17	5	22		
COMPACTS	3	8	11(32%)	35% MAX	
ACCESSIBLE	1	0	1		
TOTAL			34	= 34	✓
TOTAL PARKING			168	= 168	✓
BICYCLE STORAGE			6	> 3	✓

PREPARED FOR SPECIAL DEVELOPMENT PERMIT
JUNE 3, 2005

BARRY SWENSON BUILDER
A DIVISION OF GREEN VALLEY CORP.
777 NORTH FIRST STREET, 6TH FLOOR
SAN JOSE CA, 95112
TEL: (408) 287-0246
FAX: (408) 998-1737

Consultants

Revisions:

COPYRIGHT © 2005 BARRY SWENSON BUILDER

PARKSIDE VILLAS PH.2

TOYAMA DR. & MORSE AVE.
SUNNYVALE, CA

CONCEPTUAL SITE PLAN

Date: JUNE 3, 2005
Scale: AS NOTED
Drawn by:
Job #: 04-9064
Sheet of

SDP-1.0

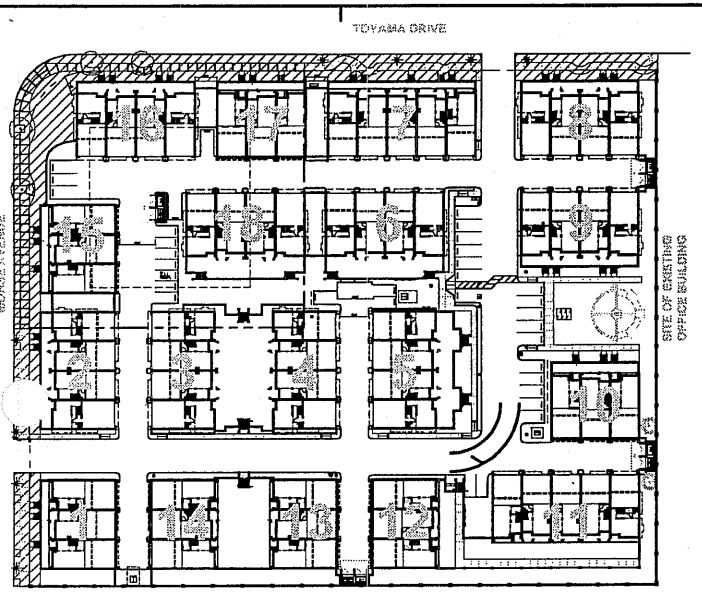

3 LANDSCAPE FRONTAGE SCALE : 1"=40'-0"

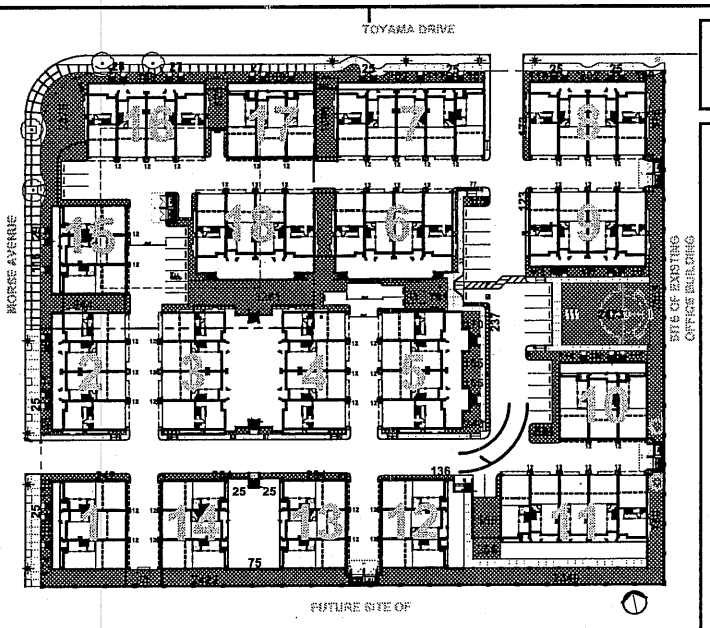

1 LANDSCAPE CALCULATIONS SCALE : 1"=40'-0"

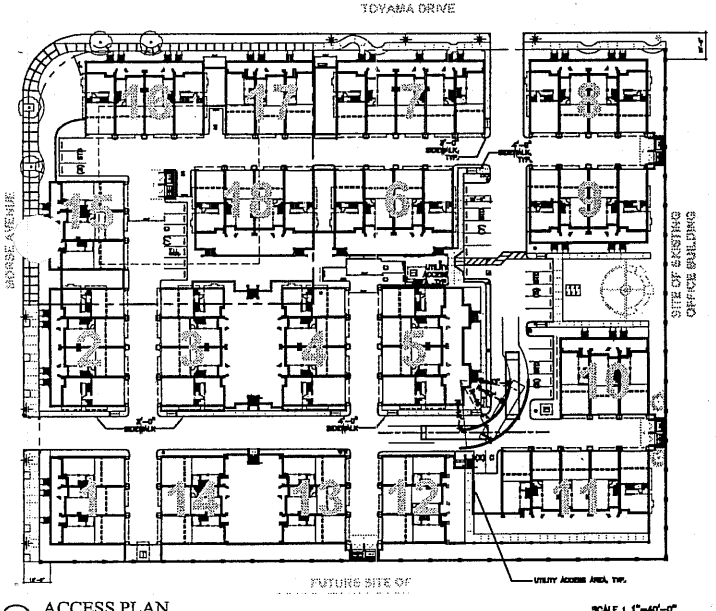

4 ACCESS PLAN SCALE : 1"=40'-0"

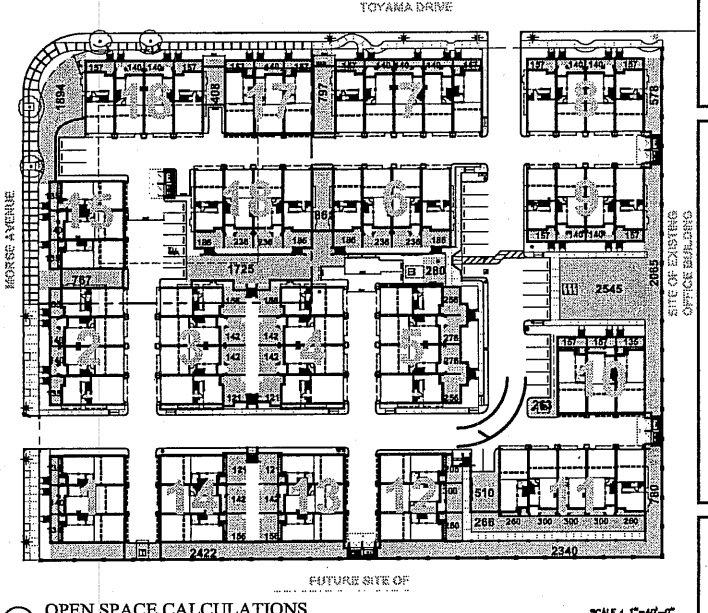

2 OPEN SPACE CALCULATIONS SCALE : 1"=40'-0"

GENERAL NOTES

1. SEE LANDSCAPE DRAWINGS FOR ADDITIONAL INFORMATION

OPEN SPACE DATA

SITE AREA: 151,742 S.F. OR 3.484 ACRES

	PROVIDED		REQUIRED	
LANDSCAPE COVERAGE	28,046 S.F. 9,517 S.F. 37,563 S.F. (+ 25%)	>	28,475 S.F.	✓
PER UNIT	561 S.F.	>	425 S.F.	✓
USEABLE OPEN SPACE	30,187 S.F. (+ 20%)	>	26,500 S.F.	✓
PER UNIT	451 S.F.	>	400 S.F.	✓
20% LANDSCAPE AREA OF TOTAL SITE	37,563 S.F. (+ 25%)	>	23,159 S.F.	✓
FRONTAGE STRIP LANDSCAPING	18'- 0"	>	15'- 0"	✓

LEGEND

- LANDSCAPE COVERAGE
- USEABLE OPEN SPACE COVERAGE
- LANDSCAPE FRONTAGE STRIP
- PROPERTY LINE

PREPARED FOR SPECIAL DEVELOPMENT PERMIT JUNE 3, 2005

BARRY SWENSON BUILDER
A DIVISION OF SWENSON VALLEY CORP.
777 NORTH FIRST STREET, 5TH FLOOR
SAN JOSE CA, 95112
TEL: (408) 287-0344
FAX: (408) 998-1787

Consultants

Residence

COPYRIGHT © 2005 BARRY SWENSON BUILDER

PARKSIDE VILLAS PH.2

TOYAMA DR. & MORSE AVE.
SUNNYVALE, CA

CONCEPTUAL SITE PLAN - OPEN SPACE DATA

REGISTERED ARCHITECT DANIEL M. KELLY C 19625 STATE OF CALIFORNIA

Date: JUNE 3, 2005
Scale: AS NOTED
Drawn by:
Job #: 04-9054
Sheet OF

SDP-1.1

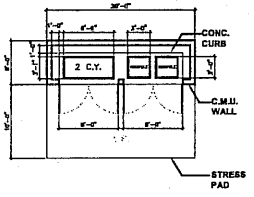

3 TYP. TRASH ENCLOSURE SCALE : 1/8"=1'-0"

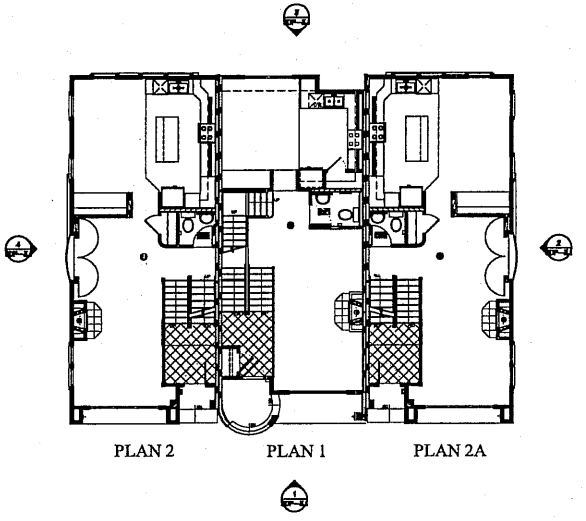

1 BUILDING PLAN
3-UNIT SCALE : 1/8"=1'-0"

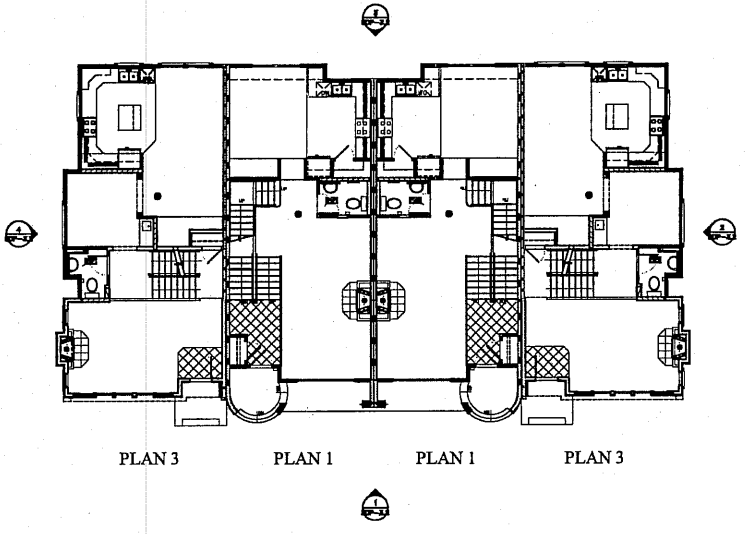

2 BUILDING PLAN
4-UNIT SCALE : 1/8"=1'-0"

GENERAL NOTES

1. REFER TO ENLARGED FLOOR PLANS SDP-2.1,2.2, AND 2.3 FOR ADDITIONAL INFORMATION.

KEY NOTES

1.

PREPARED FOR SPECIAL DEVELOPMENT PERMIT JUNE 3, 2005

BARRY SWENSON BUILDER
A DIVISION OF GREEN VALLEY CORP.
777 NORTH FIRST STREET, 5TH FLOOR
SAN JOSE CA, 95112
TEL: (408) 287-0246
FAX: (408) 998-1737

Consultant:

Revisions:

COPYRIGHT © 2005 BARRY SWENSON BUILDER

PARKSIDE VILLAS PH.2

TOYAMA DR. & MORSE AVE.
SUNNYVALE, CA

CONCEPTUAL BUILDING TYPE - FLOOR PLANS

LICENSED ARCHITECT DANIEL W. SELL C 19629 STATE OF CALIFORNIA

Date: JUNE 3, 2005
Scale: AS NOTED
Drawn by:
Job #: 04-9054
Sheet OF

SDP-2.0

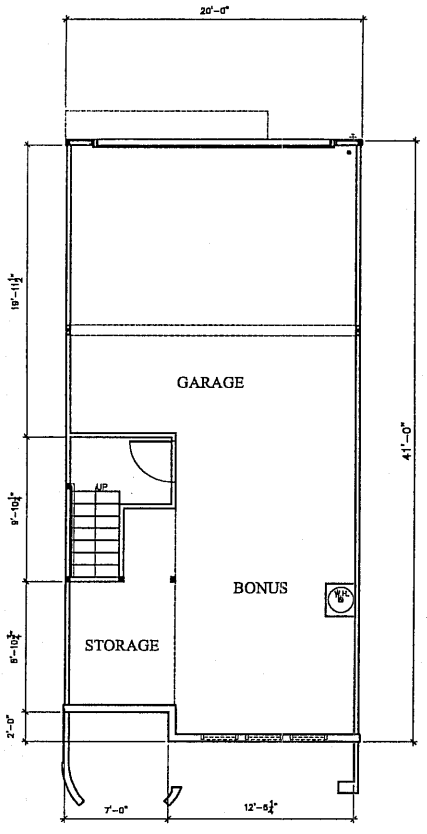

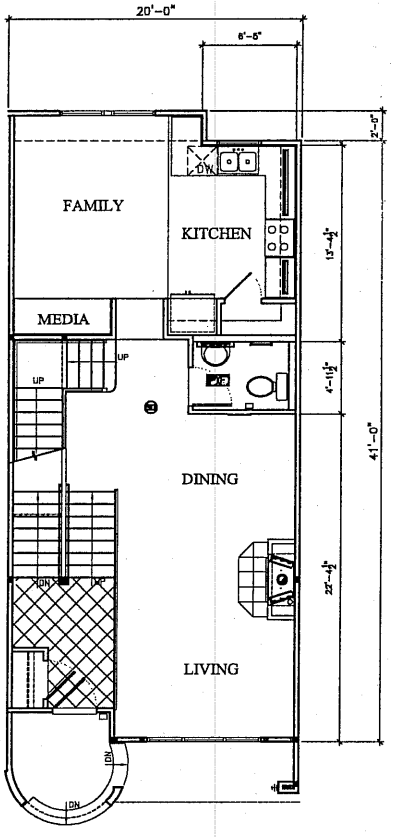

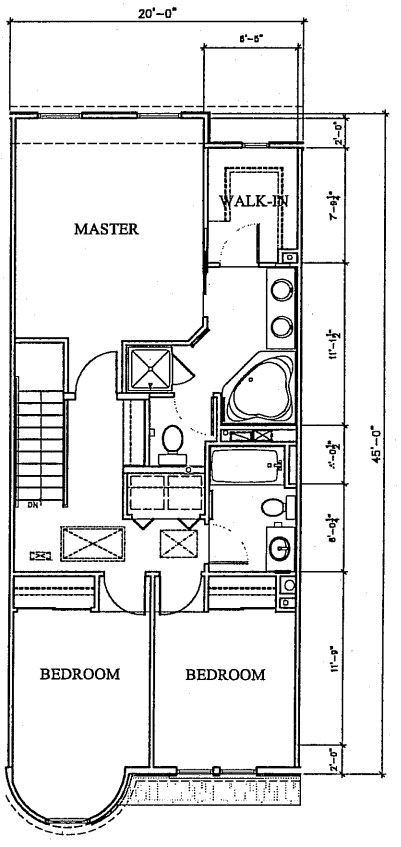

G 1 2

1 FLOOR PLANS
PLAN 1

SCALE = 1/4"=1'-0"

0 2' 4' 8'

GENERAL NOTES

1.

KEY NOTES

1.

AREA CALCULATIONS

2ND FLOOR	789 S.F.
1ST FLOOR	526 S.F.
TOTAL	1,815 S.F.
GARAGE	406 S.F.
STORAGE	297 S.F.
TOTAL	2,318 S.F.
PORCH	142 S.F. (VARIES)
TOTAL	2,460 S.F.
LOCKABLE STORAGE (300 C.F. MIN.)	306 C.F.

PREPARED FOR SPECIAL DEVELOPMENT PERMIT JUNE 3, 2005

BSB
BARRY SWENSON BUILDER
A DIVISION OF SWESH VALLEY CORP.
777 NORTH FIRST STREET, 6TH FLOOR
SAN JOSE, CA, 95112
TEL: (408) 287-0244
FAX: (408) 995-1757

Consultants

Revisions

COPYRIGHT © 2006
BARRY SWENSON BUILDER

PARKSIDE VILLAS PH.2

TOYAMA DR. & MORSE AVE.
SUNNYVALE, CA

ENLARGED FLOOR PLAN - PLAN 1

LICENSED ARCHITECT
DAVID SELZ
C 19029
EXP. 1-31-07
STATE OF CALIFORNIA

Date: JUNE 3, 2005
Scale: AS NOTED
Drawn by:
Job #: 04-9054
Sheet of

SDP-2.1

12

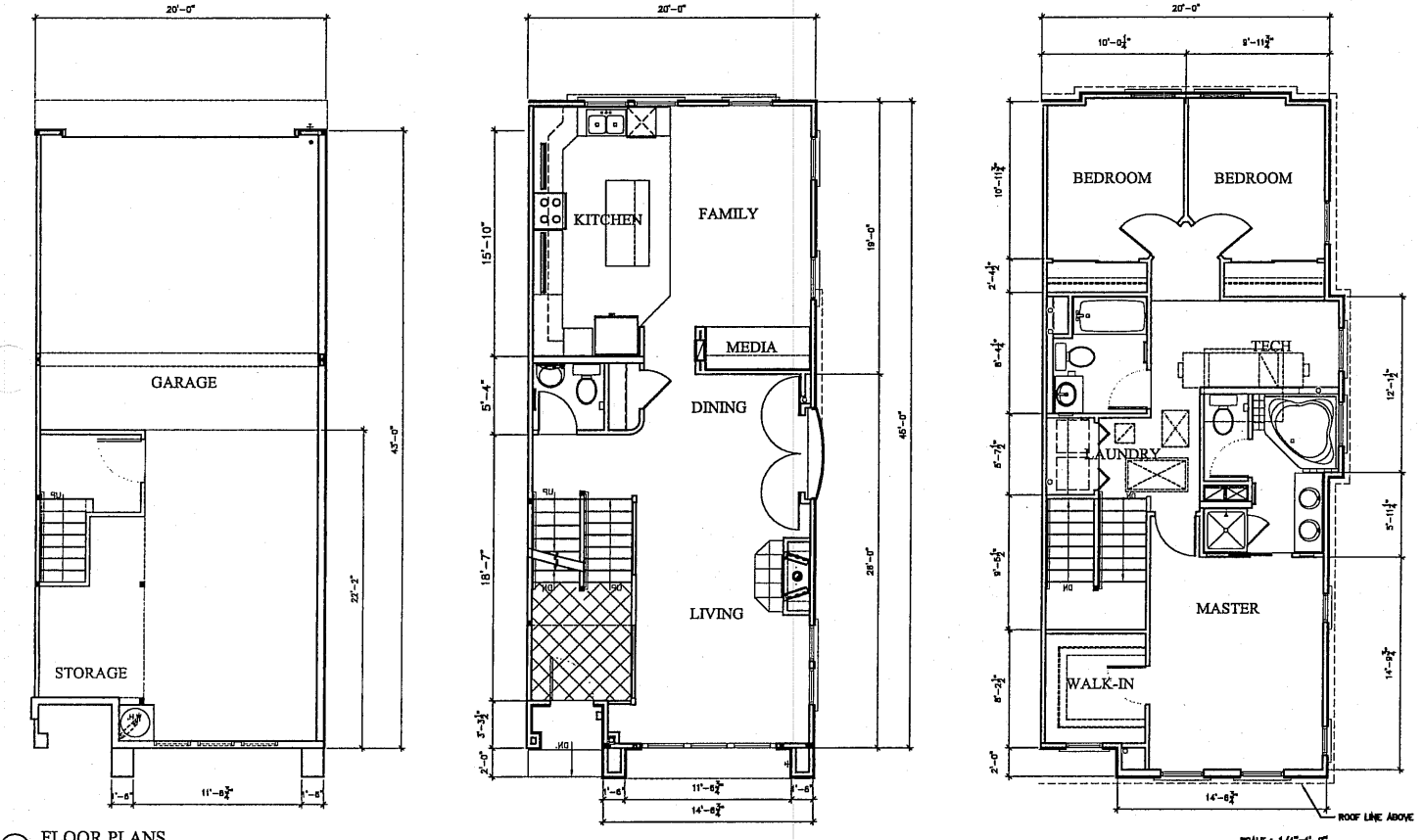

1 FLOOR PLANS
PLAN 2

SCALE : 1/4"=1'-0"

GARAGE PLAN SIMILAR TO PLAN 2

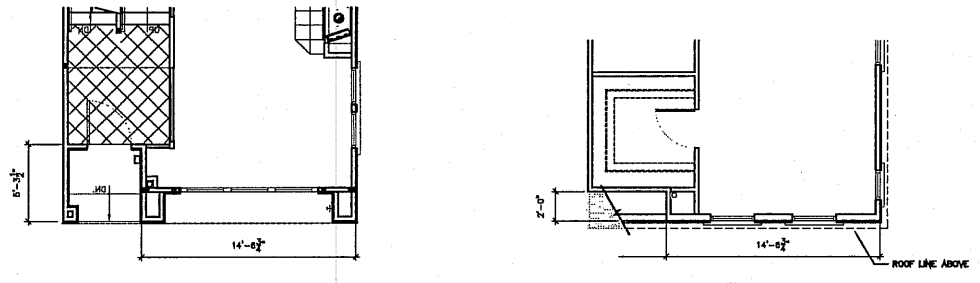

G 1 2

2 FLOOR PLANS
PLAN 2A

SCALE : 1/4"=1'-0"

0 2' 4' 8'

GENERAL NOTES

1.

KEY NOTES

1.

AREA CALCULATIONS

2ND FLOOR	837 S.F.
1ST FLOOR	842 S.F.
TOTAL	1,679 S.F.
GARAGE	407 S.F.
TOTAL	2,086 S.F.
PORCH	127 S.F. (VARIES)
TOTAL	2,213 S.F.
LOCKABLE STORAGE (300 C.F. MIN.)	306 C.F.

PREPARED FOR SPECIAL DEVELOPMENT PERMIT JUNE 3, 2005

BARRY SWENSON BUILDER
A DIVISION OF GREEN VALLEY CORP.
777 NORTH FIRST STREET, 5TH FLOOR
SAN JOSE CA, 95112
TEL: (408) 287-0246
FAX: (408) 996-1737

Consultant:

Revisions:

COPYRIGHT © 2005 BARRY SWENSON BUILDER

PARKSIDE VILLAS PH.2
TOYAMA DR. & MORSE AVE.
SUNNYVALE, CA

ENLARGED FLOOR PLAN - PLAN 2

LICENSED ARCHITECT DANIEL W. SELL C 19629 STATE OF CALIFORNIA

Date: JUNE 3, 2005
Scale: AS NOTED
Drawn by:
Job #: 04-9054
Sheet OF

SDP-2.2

13

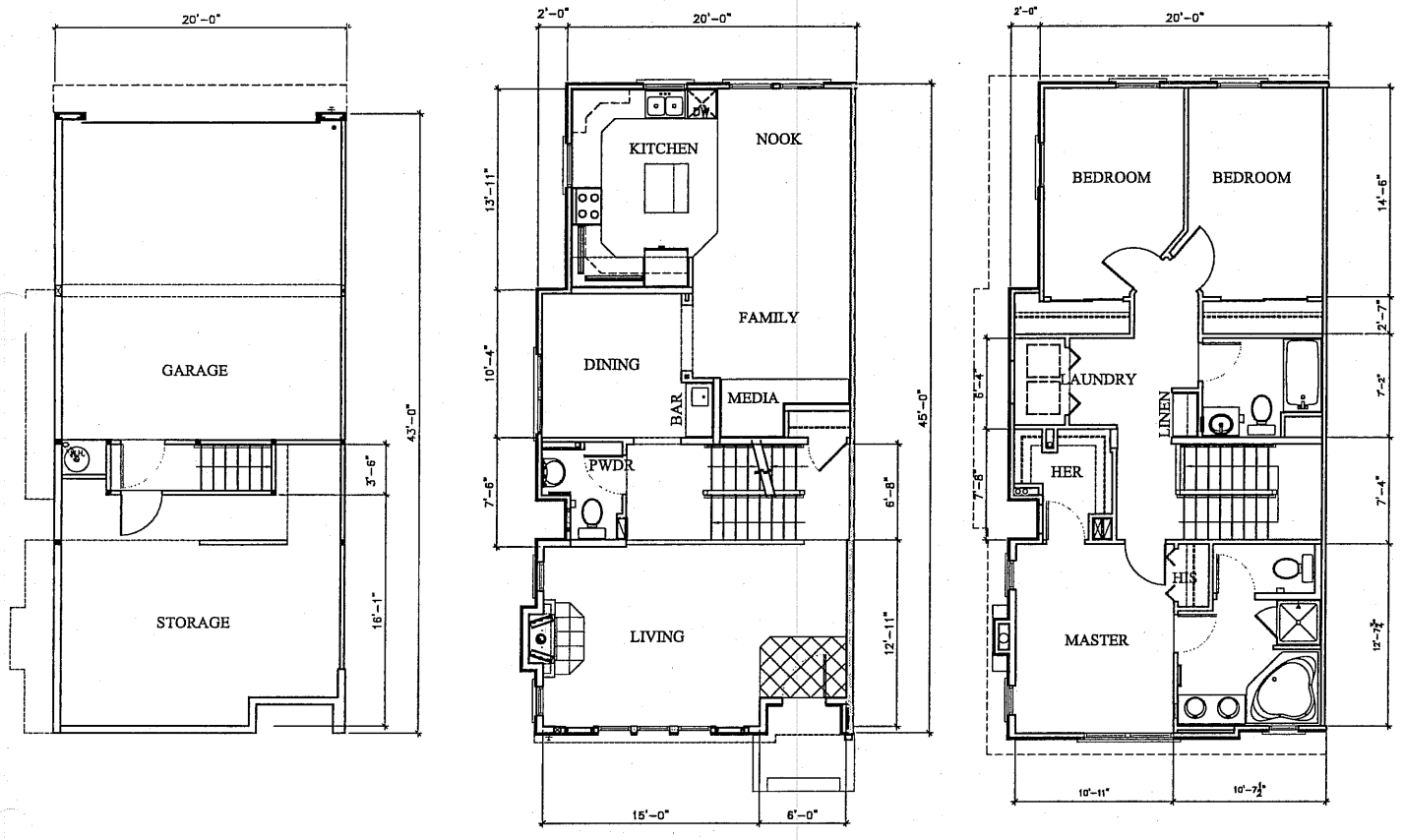

G 1 2

1 FLOOR PLANS
PLAN 3

SCALE : 1/4"=1'-0"

0 2' 4' 8'

GENERAL NOTES

1.

KEY NOTES

1.

AREA CALCULATIONS

2ND FLOOR	842 S.F.
1ST FLOOR	898 S.F.
TOTAL	1,740 S.F.
GARAGE	436 S.F.
STORAGE	304 S.F.
TOTAL	2,480 S.F.
PORCH	107 S.F. (VARIES)
TOTAL	2,587 S.F.
LOCKABLE STORAGE (300 C.F. MIN.)	1,253 C.F.

PREPARED FOR SPECIAL DEVELOPMENT PERMIT JUNE 3, 2005

BARRY SWENSON BUILDER
A DIVISION OF GREEN VALLEY CORP.
777 NORTH FIRST STREET, 5TH FLOOR
SAN JOSE CA, 95112
TEL: (408) 287-0246
FAX: (408) 998-1737

Consultant:

Revisions:

COPYRIGHT © 2005 BARRY SWENSON BUILDER

PARKSIDE VILLAS PH.2

TOYAMA DR. & MORSE AVE.
SUNNYVALE, CA

ENLARGED FLOOR PLAN - PLAN 3

LICENSED ARCHITECT DANIEL W. SELL C 19629 STATE OF CALIFORNIA

Date: JUNE 3, 2005
Scale: AS NOTED
Drawn by:
Job #: 04-9054
Sheet OF

SDP-2.3

4

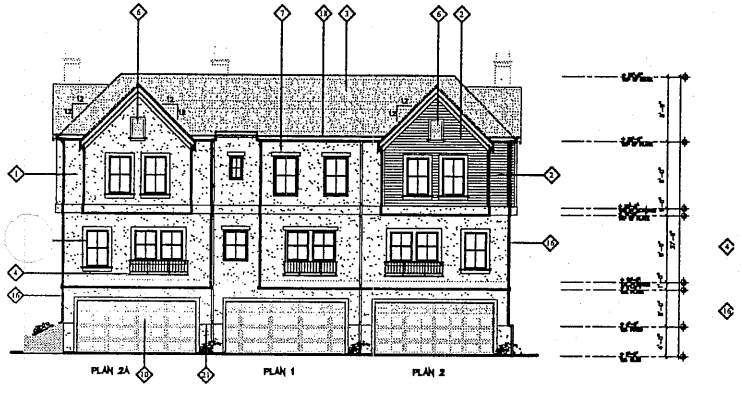

3 REAR ELEVATION
3-UNIT
SCALE : 1/8"=1'-0"

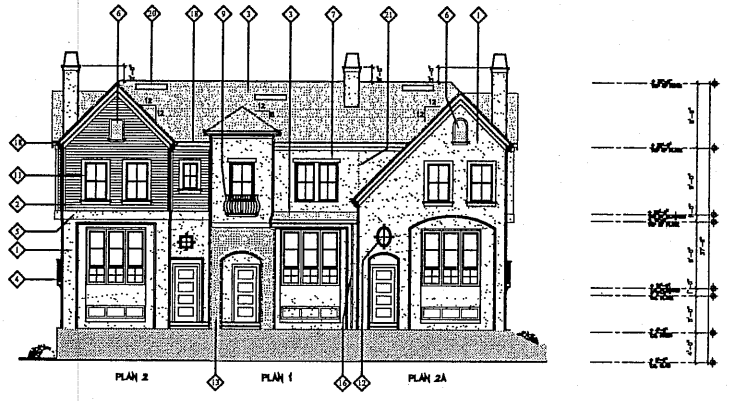

1 FRONT ELEVATION
3-UNIT
SCALE : 1/8"=1'-0"

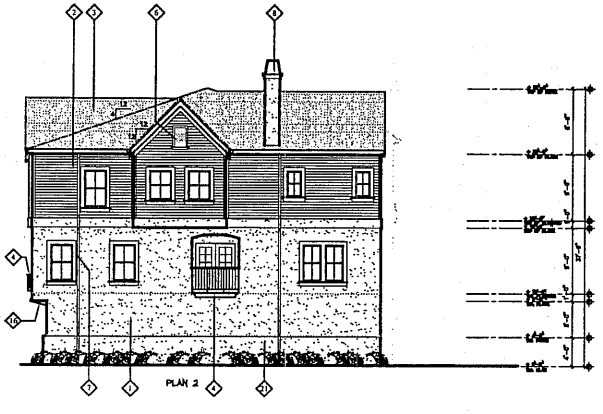

4 SIDE ELEVATION
3-UNIT
SCALE : 1/8"=1'-0"

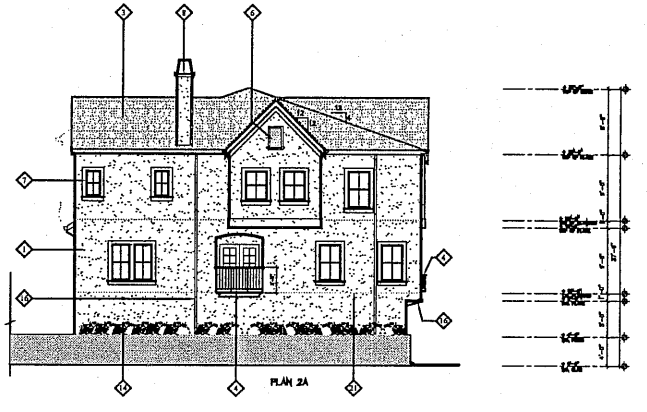

2 SIDE ELEVATION
3-UNIT
SCALE : 1/8"=1'-0"

GENERAL NOTES FOR PHASE 2

1. 3-UNIT BUILDING TYPE ELEVATIONS ARE FOR BUILDINGS 15, AND 17.
2. ENTRY CONFIGURATION TO BE EITHER COURTYARD PATIO OR PORCH WITH PRIVATE STAIRWAY. SEE SHEET SDP-1.0 FOR LAYOUT.

KEY NOTES

1. CEMENT PLASTER, TYP.
2. CEMENT FIBER LAPBOARD SIDING
3. COMPOSITION ROOF SHINGLES, TYP.
4. DECORATIVE METAL RAILING, TYP.
5. CEMENT FIBER CORBEL BAND
6. LOUVERED ATTIC VENT, SEE LOUVER SCHEDULE
7. CEMENT FIBER TRIM LINTELS
8. FABRICATED METAL CHIMNEY SCREEN
9. DECORATIVE CURVED METAL RAILING, TYP.
10. RAISED PANEL METAL GARAGE DOOR
11. VINYL WINDOWS (WHITE)
12. DECORATIVE WROUGHT IRON OPENING (OVAL)
13. STONE VENEER
14. LANDSCAPE, TYP.
15. ADDRESS NUMBER LOCATION, TYP.
16. GUTTER & DOWN SPOUT
17. LIGHT FIXTURE
18. SHEET METAL GUTTER, PAINTED
19. UTILITY CLOSET DOORS
20. SKYLIGHT
21. CONTROL JOINT, TYP.
22. DECORATIVE SHUTTERS
23. DECORATIVE WROUGHT IRON OPENING (18"x18" SQ.)

0' 2' 4' 8' 16' 32'

PREPARED FOR SPECIAL DEVELOPMENT PERMIT JUNE 3, 2005

BARRY SWENSON BUILDER
A DIVISION OF GREEN VALLEY CORP.
777 NORTH FIRST STREET, 5TH FLOOR
SAN JOSE CA. 95112
TEL: (408) 287-2248
FAX: (408) 998-1797

Consultants

Revisions

COPYRIGHT © 2005
BARRY SWENSON BUILDER

PARKSIDE VILLAS PH.2
TOYAMA DR. & MORSE AVE.
SUNNYVALE, CA

EXTERIOR ELEVATIONS
BUILDING - 3 UNITS

LICENSED ARCHITECT
DANIEL W. BELL
C 19439
STATE OF CALIFORNIA

Date: JUNE 3, 2005
Scale: AS NOTED
Drawn by:
Job #: 04-9034
Sheet of

SDP-3.1

5

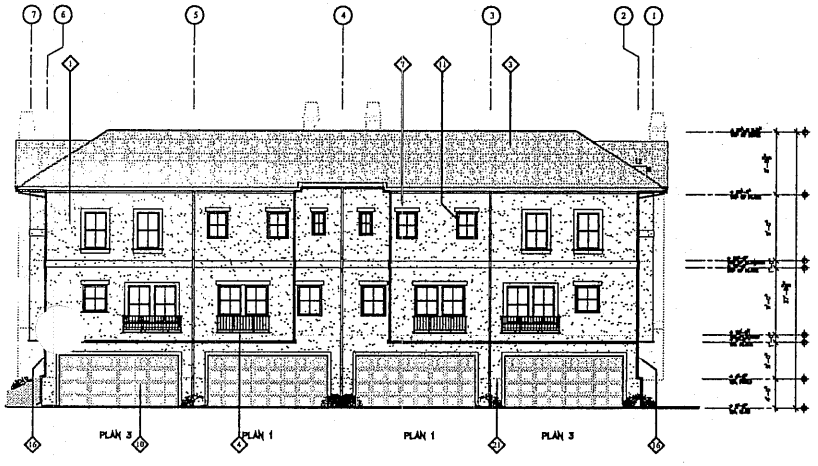

3 REAR ELEVATION
4-UNIT
SCALE : 1/8"=1'-0"

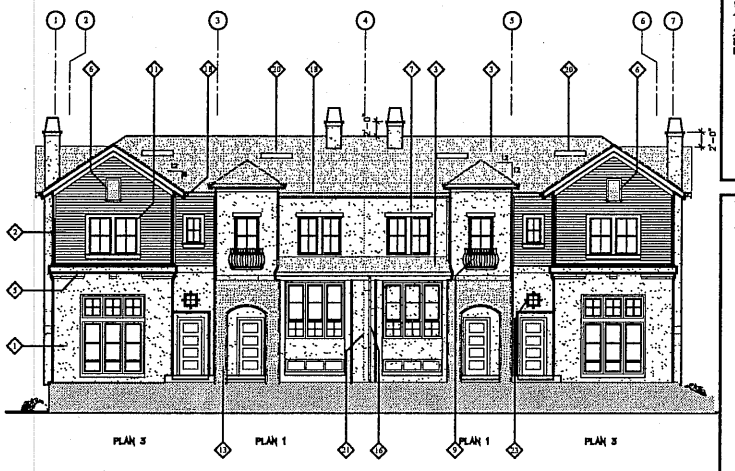

1 FRONT ELEVATION
4-UNIT
SCALE : 1/8"=1'-0"

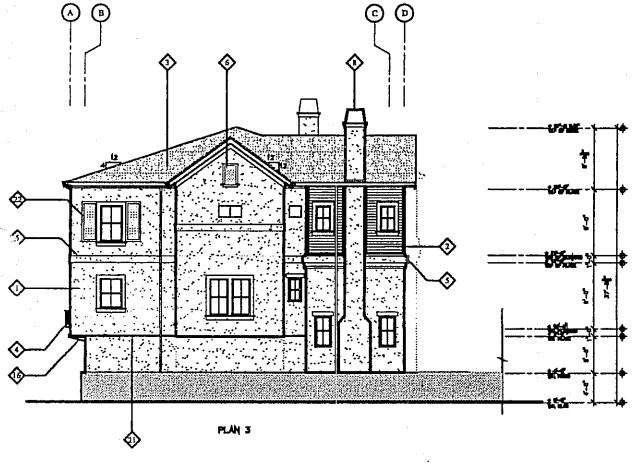

4 SIDE ELEVATION
4-UNIT
SCALE : 1/8"=1'-0"

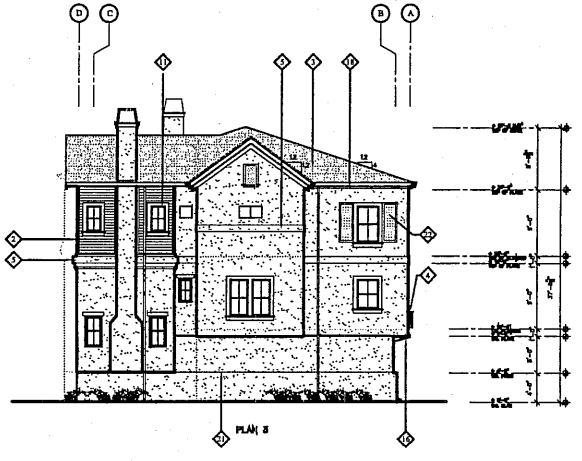

2 SIDE ELEVATION
4-UNIT
SCALE : 1/8"=1'-0"

GENERAL NOTES FOR PHASE 2

1. 4-UNIT BUILDING TYPE ELEVATIONS ARE FOR BUILDINGS 2, 3, 4, 16, AND 18.
2. ENTRY CONFIGURATION TO BE EITHER COURTYARD PATIO OR PORCH WITH PRIVATE STAIRWAY. SEE SHEET SDP-1.0 FOR LAYOUT.

KEY NOTES

1. CEMENT PLASTER, TYP.
2. CEMENT FIBER LAPBOARD SIDING
3. COMPOSITION ROOF SHINGLES, TYP.
4. DECORATIVE METAL RAILING, TYP.
5. CEMENT FIBER CORBEL BAND
6. LOUVERED ATTIC VENT, SEE LOUVER SCHEDULE
7. CEMENT FIBER TRIM LINTELS
8. FABRICATED METAL CHIMNEY SCREEN
9. DECORATIVE CURVED METAL RAILING, TYP.
10. RAISED PANEL METAL GARAGE DOOR
11. VINYL WINDOWS (WHITE)
12. DECORATIVE WROUGHT IRON OPENING (OVAL)
13. STONE VENEER
14. LANDSCAPE, TYP.
15. ADDRESS NUMBER LOCATION, TYP.
16. GUTTER & DOWN SPOUT
17. LIGHT FIXTURE
18. SHEET METAL GUTTER, PAINTED
19. UTILITY CLOSET DOORS
20. SKYLIGHT
21. CONTROL JOINT, TYP.
22. DECORATIVE SHUTTERS
23. DECORATIVE WROUGHT IRON OPENING (18"x18" SQ.)

0' 2' 4' 8' 16' 32'

PREPARED FOR SPECIAL DEVELOPMENT PERMIT
JUNE 3, 2005

BARRY SWENSON BUILDER
A DIVISION OF GREEN VALLEY CORP.
777 NORTH FIRST STREET,
5TH FLOOR
SAN JOSE CA, 95112
TEL: (408) 287-0348
FAX: (408) 998-1737

Consultant:

Revisions:

COPYRIGHT © 2005
BARRY SWENSON BUILDER

PARKSIDE VILLAS PH.2
TOYAMA DR. & MORSE AVE.
SUNNYVALE, CA

EXTERIOR ELEVATIONS
BUILDING - 4 UNITS

LICENSED ARCHITECT
DANIEL W. SELL
C 19629
STATE OF CALIFORNIA

Date: JUNE 3, 2005
Scale: AS NOTED
Drawn by:
Job #: 04-9054
Sheet of

SDP-3.2

16