Sprint®

CAL WATER
SF60XR850-B
0 CARLISLE WAY
SUNNYVALE, CA 94087

SITE TYPE: MONOPOLE-REPEATER

Underground Service Alert of Central/Northern California
CALL: TOLL FREE 1-800-227-2600
TWO WORKING DAYS BEFORE YOU DIG

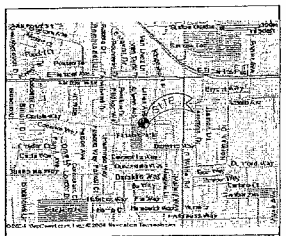

VICINITY MAP

Directions from Nearest Intersection (s):
FROM I-880 SOUTH
TAKE CA-237 WEST TOWARDS MOUNTAIN VIEW.
TAKE CAMPBELL DR/LAWRENCE EXPRESSWAY EXIT.
CONTINUE ON LAWRENCE EXPRESSWAY.
TURN RIGHT ON REED AVE.
TURN LEFT ON SOUTH MOLFE ROAD
TURN RIGHT ON EAST TREMONT AVE.
TURN LEFT ON PARKING DR.
TURN RIGHT ON CARLISLE WAY.

DRIVING DIRECTIONS

THE PROJECT CONSISTS OF THE INSTALLATION AND OPERATION OF ANTENNAS AND ASSOCIATED EQUIPMENT CABINETS FOR SPRINT WIRELESS TELECOMMUNICATIONS NETWORK. NEW ANTENNA(S) AND NEW REPEATER RADIO EQUIPMENT CABINET(S). EQUIPMENT CABINET(S) MOUNTED ON CONCRETE SLAB ON GRADE WITHIN A 15'X25' LEASE AREA. THREE PANEL ANTENNA(S) MOUNTED IN A CAMOUFLAGE MACHINE ON TOP OF A NEW 50' SLIM-LINE MONOPOLE.

PROJECT DESCRIPTION

ALL WORK AND MATERIALS SHALL BE PERFORMED AND INSTALLED IN ACCORDANCE WITH THE CURRENT EDITIONS OF THE FOLLOWING CODES AS ADOPTED BY THE LOCAL GOVERNING AUTHORITIES. NOTHING IN THESE PLANS IS TO BE CONSTRUED TO PERMIT WORK NOT CONFORMING TO THESE CODES.

1. 1997 UNIFORM BUILDING CODE
2. 2001 CALIFORNIA BUILDING CODE
3. 2001 CALIFORNIA PLUMBING CODE
4. 2001 CALIFORNIA MECHANICAL CODE
5. 2001 CALIFORNIA ELECTRICAL CODE
6. 2001 CALIFORNIA FIRE CODE
7. 2001 CALIFORNIA CODE OF REGULATIONS FOR ENERGY CONSERVATION
8. LOCAL ZONING & BUILDING CODE
9. CITY/COUNTY ORDINANCES

CODE COMPLIANCE

APPLICANT/LESSEE

NAME: SPRINT
ADDRESS: 6580 SPRINT PARKWAY
OVERLAND PARK, KANSAS 66251
CONTACT: CHUCK LEWIS
PHONE: (913) 727-1444

AGENT 1

NAME: AFL TELECOMMUNICATIONS
ADDRESS: 187 TECHNOLOGY DRIVE
IRVINE, CALIFORNIA 92618

AGENT 2

NAME: THE ALVAREZ GROUP
CONTACT/PHONE: RANDALL SCHWABACHER
(530) 851-3650

PROPERTY INFORMATION

OWNER: CALIFORNIA WATER SERVICE CO.
ADDRESS: 1720 N. 1ST STREET
SAN JOSE, CA. 95112
CONTACT: DAN COPPE
PHONE: (408) 263-8582
AREA OF CONSTRUCTION: 375 SQ. FT.
OCCUPANCY TYPE: S-2
CONSTRUCTION TYPE: TYPE V-N
CURRENT ZONING: R-1
ZONING APPLICATION #: 1.8.0
A.P.N.: 209-12-013
LATITUDE: 37° 20' 53.65" N (NAD83)
LONGITUDE: 122° 01' 04.34" W (NAD83)
HANDICAP REQUIREMENTS: FACILITY IS UNMANNED AND NOT FOR HUMAN HABITATION. HANDICAPPED ACCESS NOT REQUIRED.

PROJECT SUMMARY

ARCHITECT:

CONSULTANT'S NAME: MSA ARCHITECTURE AND PLANNING, INC.
ADDRESS: 208 16TH STREET, SUITE 310
CITY, STATE, ZIP: SAN FRANCISCO, CA 94103
CONTACT: ROBERT ZEMM
PHONE: (415) 503-1363

SURVEYOR:

CONSULTANT'S NAME: PAISAL POINT, INC.
ADDRESS: 140 LITTON AVE., SUITE 237
CITY, STATE, ZIP: GRASS VALLEY, CA 95945
CONTACT: TIM SCHMID
PHONE: (530) 477-7477

UTILITIES-ELECTRICAL:

CONSULTANT'S NAME: PACIFIC GAS AND ELECTRIC
PHONE: (800) 743-5000

UTILITIES-TELEPHONE:

CONSULTANT'S NAME: SBC
PHONE: (800) 750-2755

PROJECT TEAM

TITLE	SIGNATURE	DATE
SPRINT REPRESENTATIVE		
SPRINT RF ENGINEER		
SITE OWNER		

APPROVAL LIST

SHEET	DESCRIPTION	REV.
T1	TITLE SHEET	2
LS-1	SITE SURVEY, DETAILS, LEGAL DESCRIPTION	2
LS-2	SITE SURVEY	2
A1	OVERALL SITE PLAN	2
A2	ENLARGED EQUIPMENT AND ANTENNA LAYOUT & ANTENNA DETAILS	2
A3	ELEVATIONS	2

SHEET INDEX

ISSUED FOR: 100% ZD REV.

DO NOT SCALE DRAWINGS

ALL PLANS PRINTED ON 11X17 PAPER SIZE OR LESS ARE NOT TO SCALE, EXCEPT PLANS ON 24X36 PAPER SIZE.

CONTRACTOR SHALL VERIFY ALL PLANS AND EXISTING DIMENSIONS AND CONDITIONS ON THE JOB SITE AND SHALL IMMEDIATELY NOTIFY THE ARCHITECT IN WRITING OF ANY DISCREPANCIES BEFORE PROCEEDING WITH THE WORK OR BE RESPONSIBLE FOR SAME.

GENERAL CONTRACTOR NOTES

Sprint
6580 SPRINT PARKWAY
OVERLAND PARK, KANSAS 66251

AFL Telecommunications
187 TECHNOLOGY DR.
IRVINE, CALIFORNIA 92618
Office (530) 263-4339
Fax (415) 495-8277

MSA
Architecture & Planning, Inc.
208 16th Street, Suite 310
San Francisco, CA 94103
415.503.1363 fax 415.552.1462
Santa Ana San Diego San Francisco
www.msa-dp.com

PROJECT NO:	SF60XR850-B
DRAWN BY:	LL
CHECKED BY:	RZ

REV	DATE	DESCRIPTION
0	10/24/04	90% ZONING
1	10/25/04	100% ZONING
2	11/8/04	100% ZONING REV.

IT IS A VIOLATION OF LAW FOR ANY PERSON, UNLESS THEY ARE ACTING UNDER THE DIRECTION OF A LICENSED PROFESSIONAL ENGINEER, TO ALTER THIS DOCUMENT.

CAL WATER
SF60XR850-B
0 CARLISLE WAY
SUNNYVALE, CA 94087

SHEET TITLE
TITLE SHEET

SHEET NUMBER
T-1

ATTACHMENT D
Page 1 of 12

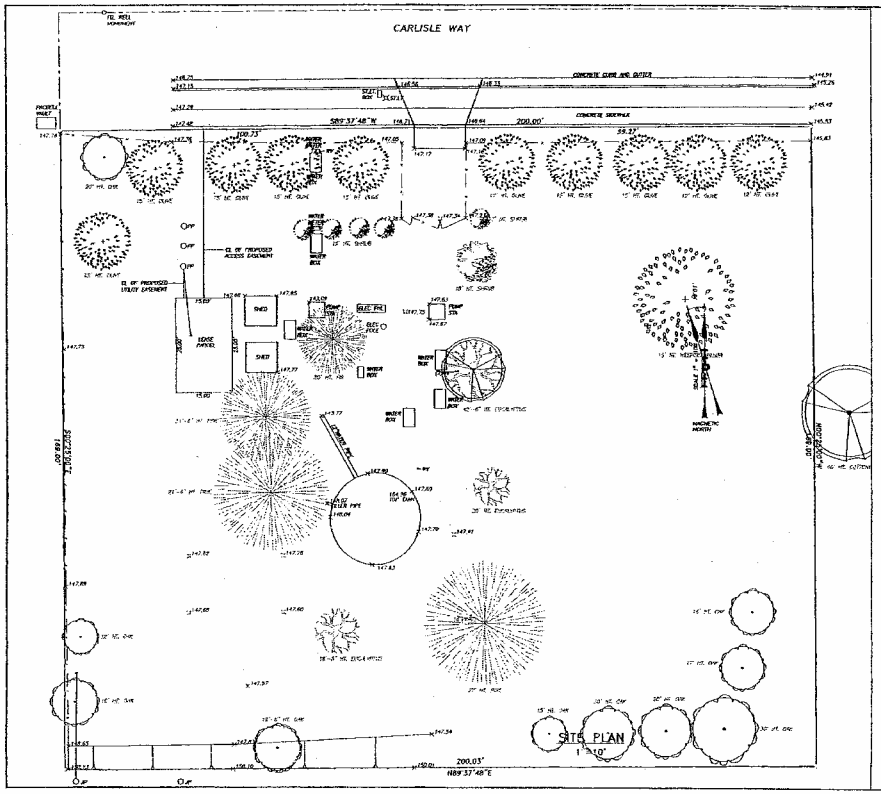

LEGEND

—TEL—	TELEPHONE LINE
—E—	ELECTRIC LINE
—ET—	ELECTRIC AND TELEPHONE LINES
—x—	FENCE
	FIRE HYDRANT
	GUY WIRE
	STREET SIGN
	STREET LIGHT
	WATER VALVE
FS	FINISH SURFACE
FL	FLOW LINE
TC	TOP OF CURB
BC	BOTTOM FACE OF CURB
TW	TOP OF WALL
BW	BOTTOM OF WALL
TBW	TOP BACK OF WALL

Sprint

6580 SPRINT PARKWAY
OVERLAND PARK, KANSAS 66251

INITIAL POINT, INC.
10062 JOERSCHKE DRIVE
GRASS VALLEY, CA. 95945
PHONE: (530) 477-7177
FAX: (530) 477-6967

PROJECT NO:	SF60XR850-B
DRAWN BY:	CCP
CHECKED BY:	TFC

REV	DATE	DESCRIPTION
B	3/23/06	SURVEY DATE

THOMAS F. CORNS
C 15 8321
Exp. 12/31/06
STATE OF CALIFORNIA

IT IS A VIOLATION OF LAW FOR ANY PERSON, UNLESS HE IS ACTING UNDER THE DIRECTION OF A LICENSED PROFESSIONAL ENGINEER, TO ALTER THIS DOCUMENT.

SF60XR850-B
CAL WATER

CARLISLE WAY @ ULUNI AVE.
SUNNYVALE, CA 94087
SANTA CLARA COUNTY

SHEET TITLE
SITE SURVEY

SHEET NUMBER
LS-1

ATTACHMENT D
Page 2 of 12

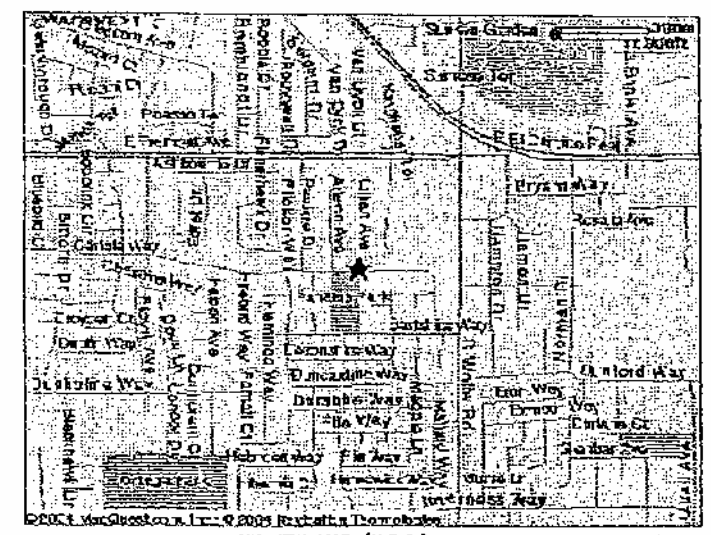
VICINITY MAP (N.T.S.)

LEGAL DESCRIPTION

TO BE PROVIDED UPON RECEIPT OF PRELIMINARY TITLE REPORT.

SURVEY NOTES

1. ALL LATITUDES AND LONGITUDES ARE NAD 83. ALL ELEVATIONS ARE NAVD 88.

2. ALL BOUNDARY INFORMATION SHOWN HEREON HAS BEEN COMPILED FROM RECORD DATA.

3. DATE OF FIELD SURVEY FEBRUARY 13, 2004.

4. NO PRELIMINARY TITLE REPORT HAS BEEN PROVIDED. ANY EASEMENTS OR OTHER TITLE RELATED ISSUES NOT INCLUDED IN SAID REPORT WHICH ARE PART OF THE TITLE PROCESS MAY OR MAY NOT HAVE BEEN ADDRESSED. INITIAL POINT, INC. AND TIMOTHY E. SCHAD, L.S. ACCEPT NO RESPONSIBILITY OR LIABILITY FOR BOUNDARY OR TITLE ITEMS ADDRESSED HEREON. THIS IS NOT A BOUNDARY SURVEY.

2-C ACCURACY CERTIFICATION

[illegible]

LEGEND

Symbol	Description
— TEL —	TELEPHONE LINE
— E —	ELECTRIC LINE
— E&T —	ELECTRIC AND TELEPHONE LINES
— x —	FENCE
	FIRE HYDRANT
	GUY WIRE
	STREET SIGN
	STREET LIGHT
	WATER VALVE
FS	FINISH SURFACE
FL	FLOW LINE
TC	TOP OF CURB
BFC	BOTTOM FACE OF CURB
TW	TOP OF WALL
BW	BOTTOM OF WALL
TBW	TOP BACK OF WALK

Sprint
5580 SPRINT PARKWAY
OVERLAND PARK, KANSAS 66251

INITIAL POINT, INC.
10062 JOERSCHKE DRIVE
GRASS VALLEY, CA 95945
PHONE: (530) 477-7177
FAX: (530) 477-6967

PROJECT NO:	SF60XR850-B
DRAWN BY:	CCP
CHECKED BY:	TFC

REV	DATE	DESCRIPTION
1	2/22/04	SURVEY SIDE

PROFESSIONAL LAND SURVEYOR
TIMOTHY E. SCHAD
LS 6021
Exp. 3/31/05
STATE OF CALIFORNIA

IT IS A VIOLATION OF LAW FOR ANY PERSON, UNLESS THEY ARE ACTING UNDER THE DIRECTION OF A LICENSED PROFESSIONAL ENGINEER, TO ALTER THIS DOCUMENT.

SF60XR850-B
CAL WATER
CARLISLE WAY @ LILIAN WAY
SUNNYVALE, CA 94087
SANTA CLARA COUNTY

SHEET TITLE
SITE SURVEY
DETAILS
LEGAL DESCRIPTION

SHEET NUMBER
LS-2

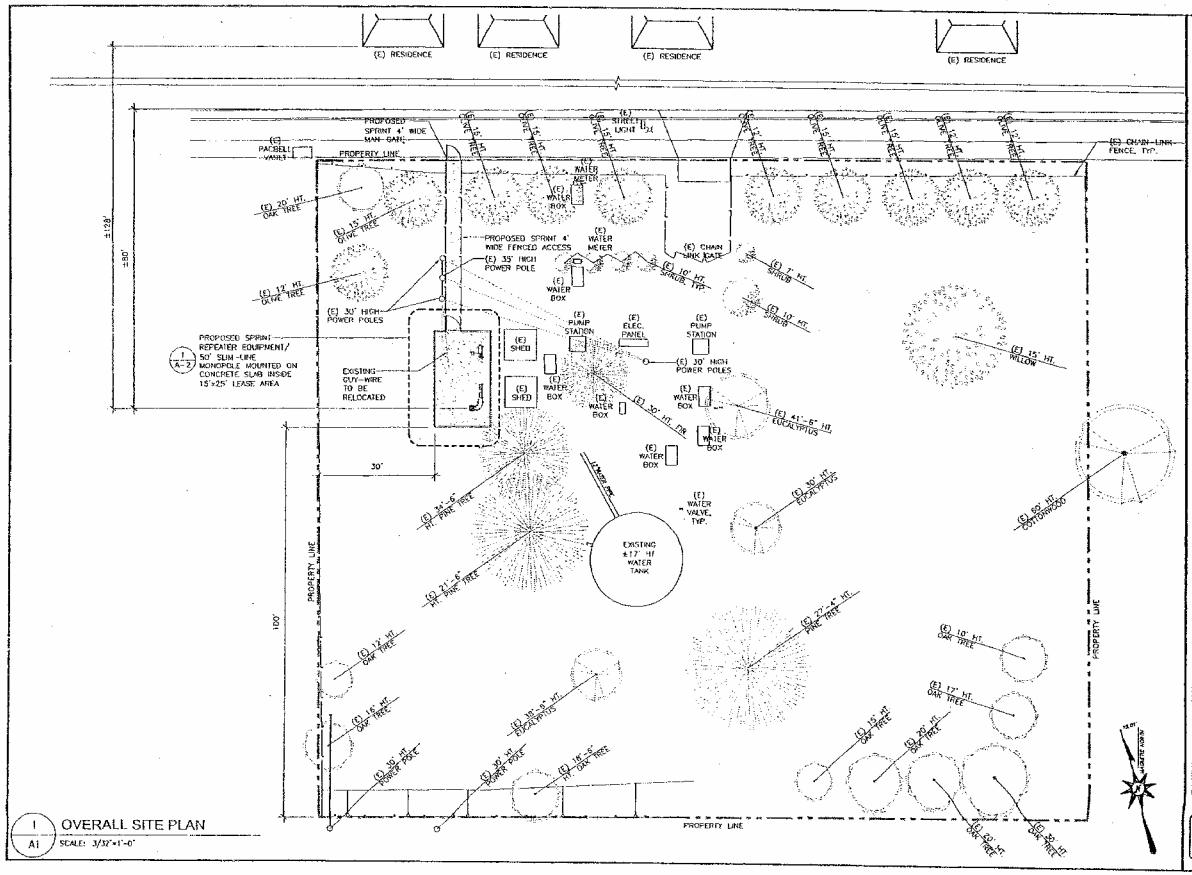

Sprint

6580 SPRINT PARKWAY
OVERLAND PARK, KANSAS 66251

AFL Telecommunications
WIMBLEDON CONSULTING, INC.
167 TECHNOLOGY DR.
IRVINE, CALIFORNIA 92618
Office (330) 263-4339
Fax (415) 495-6277

MSA
Architecture & Planning, Inc.
[illegible]

PROJECT NO:	SF60XR850-B
DRAWN BY:	LL
CHECKED BY:	RZ

REV	DATE	DESCRIPTION
6	05/31/94	100% ZONING
1	10/29/94	100% ZONING
2	11/29/94	100% ZONING REV.

IT IS A VIOLATION OF LAW FOR ANY PERSON, UNLESS THEY ARE ACTING UNDER THE DIRECTION OF A LICENSED PROFESSIONAL ENGINEER, TO ALTER THIS DOCUMENT.

CAL WATER
SF60XR850-B
0 CARLISLE WAY
SUNNYVALE, CA 94087

SHEET TITLE
OVERALL SITE PLAN

SHEET NUMBER
A-1

ATTACHMENT D
Page 4 of 12

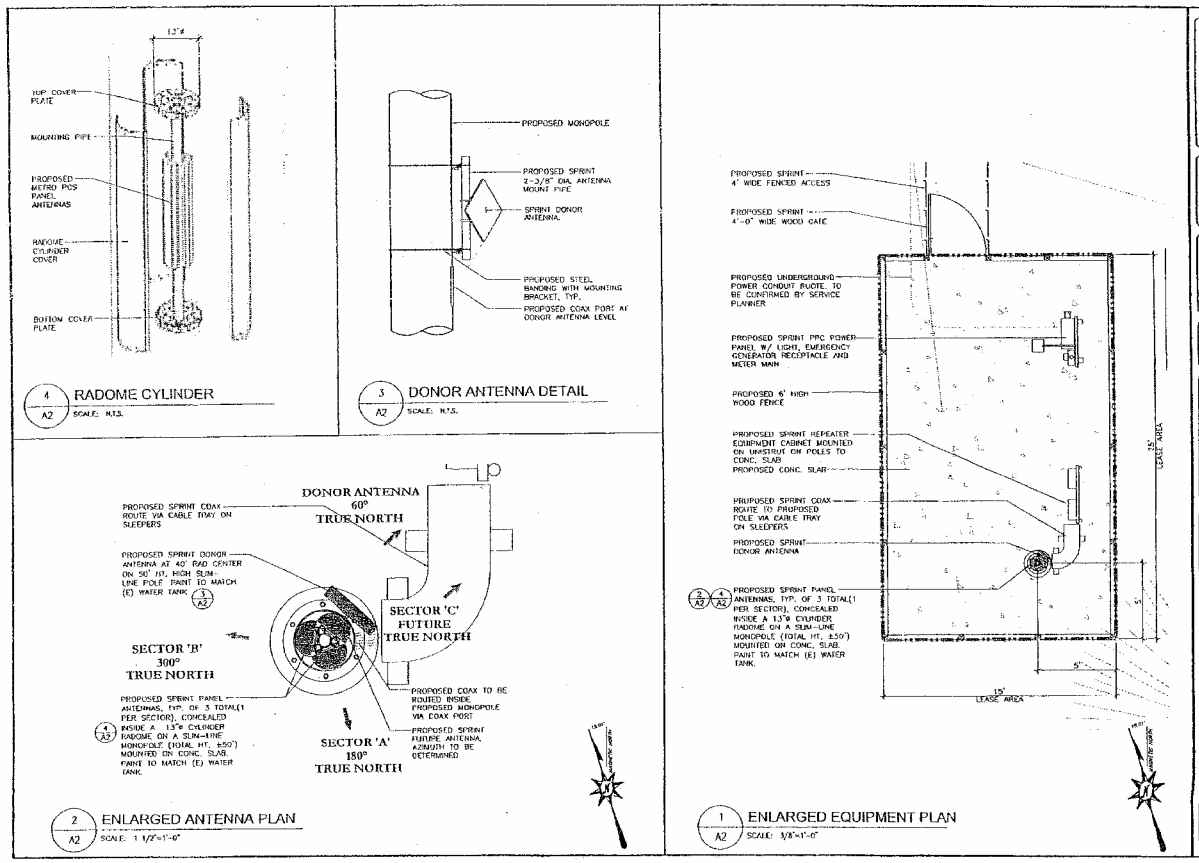

Sprint
6580 SPRINT PARKWAY
OVERLAND PARK, KANSAS 66251

AFL Telecommunications
167 TECHNOLOGY DR.
IRVINE, CALIFORNIA 92618
Office (530) 263-4339
Fax (415) 495-6277

MSA
Architecture & Planning, Inc.
Santa Ana San Diego San Francisco
www.msa-api.com

PROJECT NO:	SF60XR850-B
DRAWN BY:	LL
CHECKED BY:	RZ

REV	DATE	DESCRIPTION
0	05/24/04	100% ZONING
1	10/25/04	100% ZONING
2	11/29/04	100% ZONING REV.

IT IS A VIOLATION OF LAW FOR ANY PERSON, UNLESS THEY ARE ACTING UNDER THE DIRECTION OF A LICENSED PROFESSIONAL ENGINEER, TO ALTER THIS DOCUMENT.

CAL WATER
SF60XR850-B
0 CARLISLE WAY
SUNNYVALE, CA 94087

SHEET TITLE
ENLARGED EQUIP. AND ANTENNA PLANS

SHEET NUMBER
A-2

ATTACHMENT D
Page 5 of 12

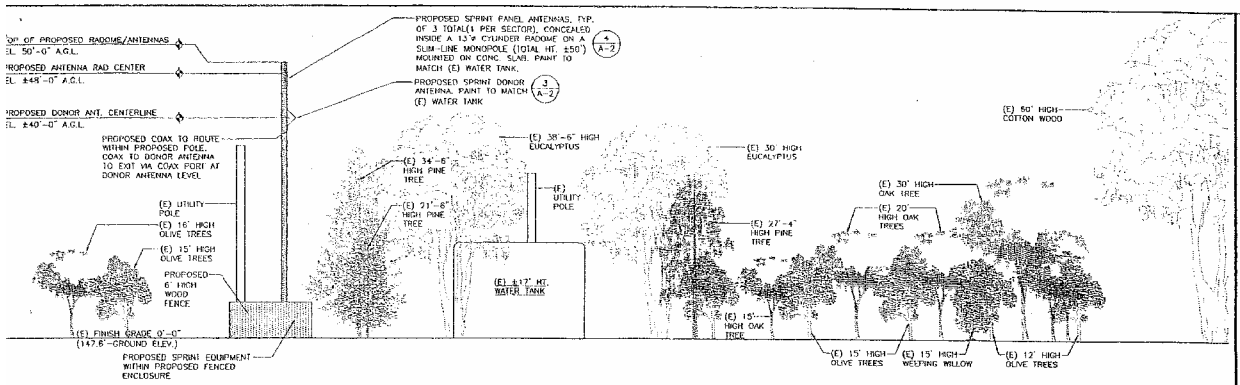

1 SOUTH ELEVATION
A3 SCALE: 1/8"=1'-0"

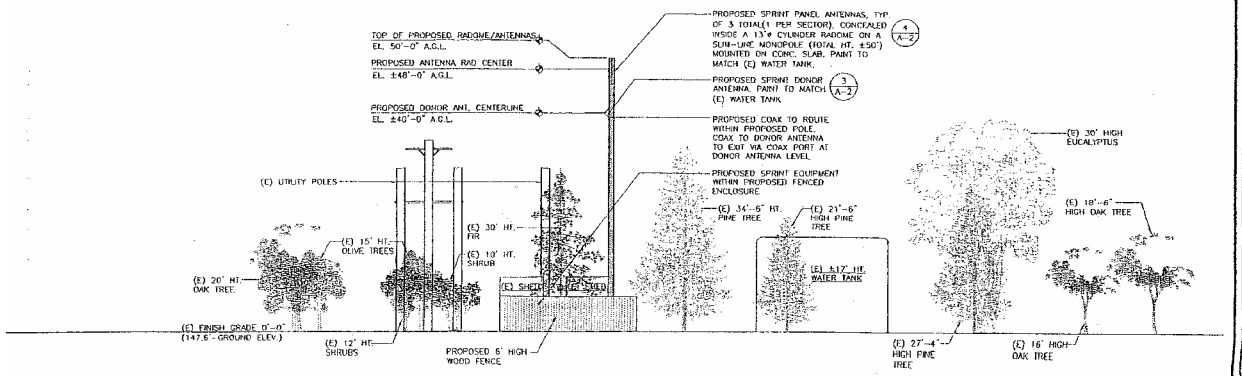

2 WEST ELEVATION
A3 SCALE: 1/8"=1'-0"

Sprint
6580 SPRINT PARKWAY
OVERLAND PARK, KANSAS 66251

AFL Telecommunications
167 TECHNOLOGY DR.
IRVINE, CALIFORNIA 92618
Office (530) 263-4339
Fax (415) 495-6277

MSA
Architecture & Planning, Inc.
Santa Ana San Diego San Francisco

PROJECT NO: SF60XR850-B
DRAWN BY: LL
CHECKED BY: RZ

REV	DATE	DESCRIPTION
0	05/24/04	100% ZONING
1	10/25/04	100% ZONING
2	11/29/04	100% ZONING REV.

IT IS A VIOLATION OF LAW FOR ANY PERSON, UNLESS THEY ARE ACTING UNDER THE DIRECTION OF A LICENSED PROFESSIONAL ENGINEER, TO ALTER THIS DOCUMENT.

CAL WATER
SF60XR850-B
0 CARLISLE WAY
SUNNYVALE, CA 94087

SHEET TITLE
ELEVATIONS

SHEET NUMBER
A-3

ATTACHMENT D
6
12

ATTACHMENT D

Sprint®

CAL WATER
SF60XR850-B
0 CARLISLE WAY
SUNNYVALE, CA 94087

SITE TYPE: TREE POLE-REPEATER

Underground Service Alert of Central/Northern California
CALL: TOLL FREE 1-800-227-2600
TWO WORKING DAYS BEFORE YOU DIG

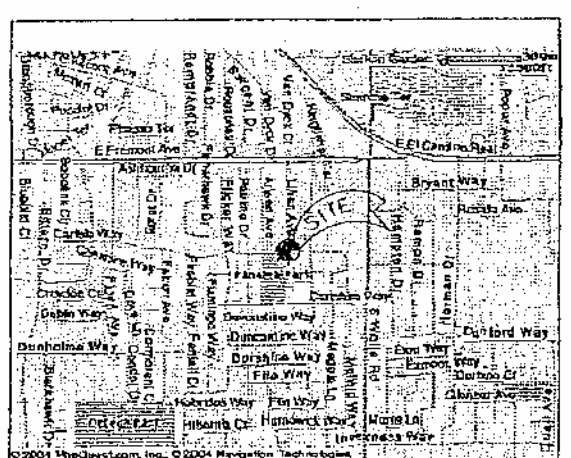

VICINITY MAP

Directions from Nearest Interstate Exit:
FROM I-880 SOUTH.
TAKE CA-237 WEST TOWARDS MOUNTAIN VIEW.
TAKE CARRIBEAN DR./LAWRENCE EXPRESSWAY EXIT.
CONTINUE ON LAWRENCE EXPRESSWAY.
TURN RIGHT ON REED AVE.
TURN LEFT ON SOUTH WOLFE ROAD.
TURN RIGHT ON EAST FREMONT AVE.
TURN LEFT ON PAULINE DR.
TURN RIGHT ON CARLISLE WAY.

DRIVING DIRECTIONS

THE PROJECT CONSISTS OF THE INSTALLATION AND OPERATION OF ANTENNAS AND ASSOCIATED EQUIPMENT CABINETS FOR SPRINT WIRELESS TELECOMMUNICATIONS NETWORK. NEW ANTENNA(S) AND NEW REPEATER RADIO EQUIPMENT CABINET. EQUIPMENT CABINET(S) MOUNTED ON CONCRETE SLAB ON GRADE WITHIN A 15'X25' LEASE AREA. THREE PANEL ANTENNA(S) MOUNTED ON A NEW 50' TREE POLE.

PROJECT DESCRIPTION

APPLICANT/LESSEE

NAME:	SPRINT
ADDRESS:	6580 SPRINT PARKWAY OVERLAND PARK, KANSAS 66251
CONTACT:	CHERI LIPARI
PHONE:	(913) 327-1974

AGENT 1

NAME:	AFL TELECOMMUNICATIONS
ADDRESS:	167 TECHNOLOGY DRIVE IRVINE, CALIFORNIA 92618

AGENT 2

NAME:	THE ALARIS GROUP RANDALL SCHWABACHER
CONTACT/PHONE:	(650) 851-3650

PROPERTY INFORMATION

OWNER:	CALIFORNIA WATER SERVICE CO.
ADDRESS:	1720 N. 1ST STREET SAN JOSE, CA 95112
CONTACT:	DINO COPPE
PHONE:	(408) 363-6562
AREA OF CONSTRUCTION:	375 SQ. FT.
OCCUPANCY TYPE:	S-2
CONSTRUCTION TYPE:	TYPE V-N
CURRENT ZONING:	R-1
ZONING APPLICATION #:	T.B.D.
A.P.N.:	309-12-013
LATITUDE:	37° 20' 53.85" N (NAD83)
LONGITUDE:	122° 01' 04.34" W (NAD83)
HANDICAP REQUIREMENTS:	FACILITY IS UNMANNED AND NOT FOR HUMAN HABITATION. HANDICAPPED ACCESS NOT REQUIRED.

PROJECT SUMMARY

ALL WORK AND MATERIALS SHALL BE PERFORMED AND INSTALLED IN ACCORDANCE WITH THE CURRENT EDITIONS OF THE FOLLOWING CODES AS ADOPTED BY THE LOCAL GOVERNING AUTHORITIES. NOTHING IN THESE PLANS IS TO BE CONSTRUED TO PERMIT WORK NOT CONFORMING TO THESE CODES.

1. 1997 UNIFORM BUILDING CODE
2. 2001 CALIFORNIA BUILDING CODE
3. 2001 CALIFORNIA PLUMBING CODE
4. 2001 CALIFORNIA MECHANICAL CODE
5. 2001 CALIFORNIA ELECTRICAL CODE
6. 2001 CALIFORNIA FIRE CODE
7. 2001 CALIFORNIA CODE OF REGULATIONS FOR ENERGY CONSERVATION
8. LOCAL ZONING & BUILDING CODE
9. CITY/COUNTY ORDINANCES

CODE COMPLIANCE

ARCHITECT:

CONSULTANT'S NAME	MSA ARCHITECTURE AND PLANNING, INC.
ADDRESS	208 UTAH STREET, SUITE 310
CITY, STATE, ZIP	SAN FRANCISCO, CA 94103
CONTACT:	ROBERT ZEBU
PHONE:	(415) 503-1363

SURVEYOR:

CONSULTANT'S NAME	INITIAL POINT, INC.
ADDRESS	140 LITTON AVE., SUITE 230
CITY, STATE, ZIP	GRASS VALLEY, CA 95945
CONTACT:	TIM SCHAD
PHONE:	(530) 477-7177

UTILITIES-ELECTRICAL:

CONSULTANT'S NAME	PACIFIC GAS AND ELECTRIC
PHONE:	(800) 743-5000

UTILITIES-TELEPHONE:

CONSULTANT'S NAME	SBC
PHONE:	(800) 750-2355

PROJECT TEAM

TITLE	SIGNATURE	DATE
SPRINT REPRESENTATIVE		
SPRINT RF ENGINEER		
SITE OWNER		

APPROVAL LIST

SHEET	DESCRIPTION	REV.
T-1	TITLE SHEET	4
LS-1	SITE SURVEY, DETAILS, LEGAL DESCRIPTION	4
LS-2	SITE SURVEY	4
A-1	OVERALL SITE PLAN	4
A-2	ENLARGED EQUIPMENT AND ANTENNA LAYOUT & ANTENNA DETAILS	4
A-3	ELEVATIONS	4

SHEET INDEX

ISSUED FOR: 100% ZD REV.

DO NOT SCALE DRAWINGS

ALL PLANS PRINTED ON 11X17 PAPER SIZE OR LESS ARE NOT TO SCALE, EXCEPT PLANS ON 24X36 PAPER SIZE.

CONTRACTOR SHALL VERIFY ALL PLANS AND EXISTING DIMENSIONS AND CONDITIONS ON THE JOB SITE AND SHALL IMMEDIATELY NOTIFY THE ARCHITECT IN WRITING OF ANY DISCREPANCIES BEFORE PROCEEDING WITH THE WORK OR BE RESPONSIBLE FOR SAME.

GENERAL CONTRACTOR NOTES

Sprint
6580 SPRINT PARKWAY
OVERLAND PARK, KANSAS 66251

AFL Telecommunications
167 TECHNOLOGY DR.
IRVINE, CALIFORNIA 92618
Office (530) 263-4339
Fax (415) 495-6277

MSA Architecture & Planning, Inc.
208 Utah Street, Suite 310
San Francisco, CA 94103
www.msa-sgh.com

PROJECT NO:	SF60XR850-B
DRAWN BY:	LL
CHECKED BY:	RZ

REV	DATE	DESCRIPTION
0	05/21/04	90% ZONING
1	10/25/04	100% ZONING
2	11/25/04	100% ZONING REV.
3	12/22/04	100% ZONING REV. 2
4	01/14/05	100% ZONING REV. 3

IT IS A VIOLATION OF LAW FOR ANY PERSON, UNLESS THEY ARE ACTING UNDER THE DIRECTION OF A LICENSED PROFESSIONAL ENGINEER, TO ALTER THIS DOCUMENT.

CAL WATER
SF60XR850-B
0 CARLISLE WAY
SUNNYVALE, CA 94087

SHEET TITLE
TITLE SHEET

SHEET NUMBER
T-1

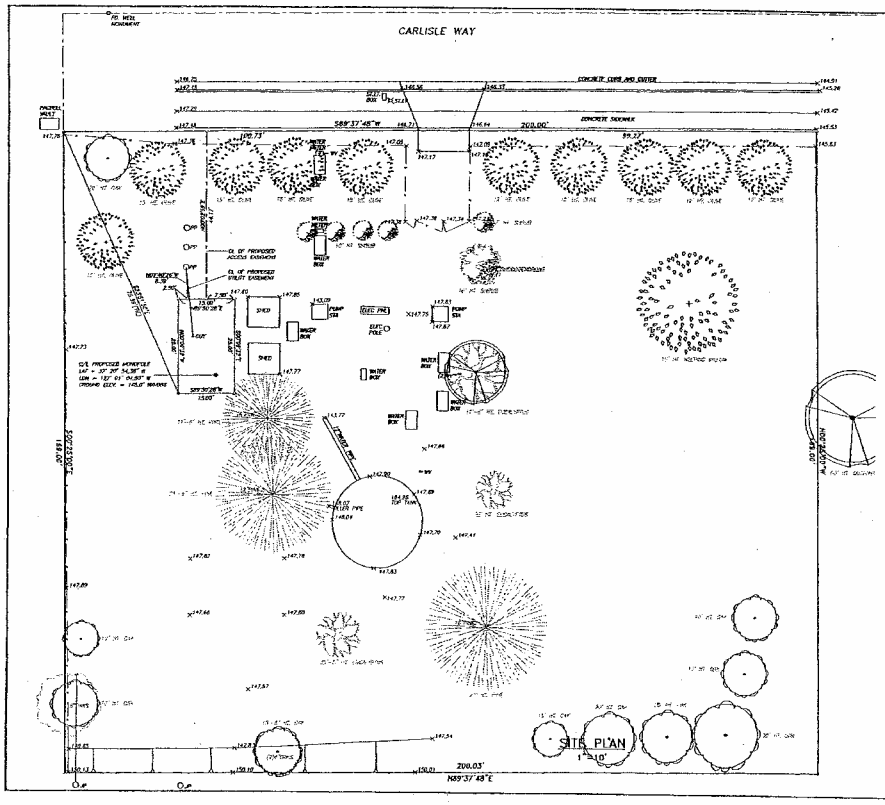

Sprint

6580 SPRINT PARKWAY
OVERLAND PARK, KANSAS 66251

INITIAL POINT, INC.
10000 FOREST HILL DRIVE
GRASS VALLEY, CA. 95945
PHONE (530) 477-7217
FAX: (530) 477-0887

PROJECT NO:	SF60XR850-B
DRAWN BY:	CCP
CHECKED BY:	TFC

#	3/21/96	SURVEY DWG

NO	DATE	DESCRIPTION

TIMOTHY E. SCHOLL
CS 9823
Exp. 3/31/96
STATE OF CALIFORNIA

IT IS A VIOLATION OF LAW FOR ANY PERSON, UNLESS THEY ARE ACTING UNDER THE DIRECTION OF A LICENSED PROFESSIONAL ENGINEER, TO ALTER THIS DOCUMENT.

SF60XR850-B
CAL WATER
CARLISLE WAY @ ULIAN AVE.
SUNNYVALE, CA 94087
SANTA CLARA COUNTY

SHEET TITLE
SITE SURVEY

SHEET NUMBER
1A1

ATTACHMENT D
Page 8 of 12

LEGAL DESCRIPTION

PARENT PARCEL

REAL PROPERTY IN THE CITY OF SUNNYVALE, COUNTY OF SANTA CLARA, STATE OF CALIFORNIA, DESCRIBED AS FOLLOWS:

BEGINNING AT A 3/4 INCH IRON PIPE SET ON THE NORTHWEST LINE OF LOT 3, AS SAID LOT IS SHOWN UPON THE MAP ABOVE REFERRED TO AT THE SOUTHEAST SOLE CORNER OF TRACT NO. ONE (RESIGHT NARROW ADDITIONAL) P.T.A. WAY OF WHICH WAS FILED FOR RECORD IN THE OFFICE OF THE RECORDER OF THE COUNTY OF SANTA CLARA, STATE OF CALIFORNIA, ON MAY 6, 1949 IN BOOK 32 OF MAPS, AT PAGE 51, THENCE FROM SAID POINT OF BEGINNING NORTH 89°33'30" WEST ALONG SAID NORTHERN 3 LINE OF LOT 3 FOR A DISTANCE OF 70.00 FEET; THENCE SOUTH 0°26'30" WEST AND PARALLEL WITH THE WESTERLY LINE OF SAID LOT 3, FOR A DISTANCE OF 8.00 FEET; THENCE NORTH 89°33'30" WEST AND PARALLEL WITH SAID NORTHERN LINE OF LOT 3, FOR A DISTANCE OF 300.00 FEET; THENCE NORTH 0°26'30" EAST AND PARALLEL WITH SAID WESTERLY LINE OF LOT 3, FOR A DISTANCE OF 24.00 FEET TO A POINT ON SAID NORTHERN LINE OF LOT 3; THENCE SOUTH 89°33'30" WEST ALONG SAID LAST NAMED LINE 32.00 FEET TO THE POINT OF BEGINNING.

APN: 308-13-017

LEASE PARCEL

COMMENCING AT THE NORTHWEST CORNER OF THE ABOVE REFERENCED PARENT PARCEL; THENCE ALONG EAST 90° EAST, 25.00 FEET TO THE TRUE POINT OF BEGINNING; THENCE THE FOLLOWING FOUR (4) COURSES AND DISTANCES:

1. NORTH 90° 00' 00" WEST, 25.00 FEET;
2. NORTH 00° 00' 00" EAST, 10.00 FEET;
3. SOUTH 90° 00' 00" EAST, 25.00 FEET;
4. SOUTH 00° 00' 00" WEST, 10.00 FEET

TO THE TRUE POINT OF BEGINNING AND ENCOMPASSING 250.0 SQUARE FEET MORE OR LESS.

ACCESS EASEMENT

A STRIP OF LAND, TEN FEET IN WIDTH, THE CENTERLINE OF WHICH IS DESCRIBED AS FOLLOWS:

COMMENCING AT THE NORTHWEST CORNER OF THE PREVIOUSLY DESCRIBED LEASE PARCEL; THENCE NORTH 90° 00' 00" EAST, 5.00 FEET TO THE TRUE POINT OF BEGINNING; THENCE NORTH 00° 00' 00" EAST, 44.00 FEET TO A POINT ON THE SOUTH SIDE OF CARLISLE WAY.

UTILITY EASEMENT

A STRIP OF LAND, FIVE FEET IN WIDTH, THE CENTERLINE OF WHICH IS DESCRIBED AS FOLLOWS:

COMMENCING AT THE NORTHWEST CORNER OF THE PREVIOUSLY DESCRIBED LEASE PARCEL; THENCE NORTH 90° 00' 00" EAST, 2.50 FEET TO THE TRUE POINT OF BEGINNING; THENCE NORTH 02° 40' 30" WEST, 6.50 FEET TO THE END.

FEMA FLOOD STATEMENT

PROJECT AREA IS WITHIN FLOOD HAZARD ZONE X, AS SHOWN ON FEMA FIRM MAP COMMUNITY PANEL NUMBER 06085 0061 G.

SURVEY NOTES

1. ALL LATITUDES AND LONGITUDES ARE NAD 83. ALL ELEVATIONS ARE NAVD 88.
2. ALL BOUNDARY INFORMATION SHOWN HEREON HAS BEEN COMPILED FROM RECORD DATA.
3. DATE OF FIELD SURVEY PERFORMED: 01.2004.
4. PRELIMINARY TITLE REPORT NO. 4116-SMHA AND ACTIVE PERMITS PROVIDED PRIOR TO ANY UNDERLYING DOCUMENTS, ANY EASEMENTS OR OTHER TITLE RELATED ISSUES NOT INCLUDED IN SAID REPORT WHICH ARE PART OF THE TITLE PROCESS MAY OR MAY NOT HAVE BEEN AUTHORIZED, INITIALPOINT, INC., AND TIMOTHY F. SCHALL L.S. ASSUME NO RESPONSIBILITY OR LIABILITY FOR BOUNDARY OR TITLE ITEMS ADDRESSED PERSONAL TRUST NOT A DOCUMENT SUPPLIED.
5. ALL TREES SHOWN HEREON REPRESENTED BY THE ARCHITECT (SOA) AND ARE NOT LOCATED TO OR PRESURVEYED BY INITIAL POINT, INC. OR TIMOTHY F. SCHALL L.S.

2-C ACCURACY CERTIFICATION

DATE OF SURVEY: FEBRUARY 13, 2004

Site Name: CAL WATER
Site Number: SF60XR850
Site Address: CARLISLE WAY (BETWEEN FAIR OAKS AVE.), SUNNYVALE, CA. 94087

Horizontal Datum:
NAD83 (HPGN)
Vertical Datum: Datum 1
NAVD 88

Direction Data:
Map Grid

Latitude: 37° 21' 35.87" N (NAD 83)
Longitude: 122° 01' 15.67" W (NAD 83)
Ground Elevation: 14.5' (NAVD 88)

CERTIFICATION: I certify that the Latitude of 37° 21' 35.87" N, and the Longitude of 122° 01' 15.67" W are accurate to within ± 2.0 feet horizontally, and that the site elevation of 14.5' has an error in accuracy of ± 0.3 feet vertically. The horizontal datum (lat and long) are based on the North American Datum of 1983 (NAD 83) and are expressed in degrees, minutes and seconds to the second. Vertical datum (elevation) is based on the North American Vertical Datum of 1988 (NAVD 88) and are determined to the nearest foot.

SITE

VICINITY MAP (N.T.S.)

Sprint

4500 SPRINT PARKWAY
OVERLAND PARK, KANSAS 66251

INITIAL POINT, INC
10065 JORDACHER DRIVE
GRASS VALLEY, CA. 95945
PHONE (530) 477-7177
FAX (530) 477-9467

PROJECT NO:	SF60XR850-B
DRAWN BY:	ECP
CHECKED BY:	TFC

REV	DATE	DESCRIPTION
0	3/22/04	SURVEY 90%

TIMOTHY F. SCHALL
L.S. 5901
Exp. 3/31/05
STATE OF CALIFORNIA

IT IS A VIOLATION OF LAW FOR ANY PERSON, UNLESS THEY ARE ACTING UNDER THE DIRECTION OF A LICENSED PROFESSIONAL ENGINEER, TO ALTER THIS DOCUMENT.

SF60XR850-B
CAL WATER
CARLISLE WAY @ LILIAN WAY
SUNNYVALE, CA 94087
SANTA CLARA COUNTY

SHEET TITLE
SITE SURVEY
DETAILS
LEGAL DESCRIPTION

SHEET NUMBER
1A9

ATTACHMENT D
Page 9 of 12

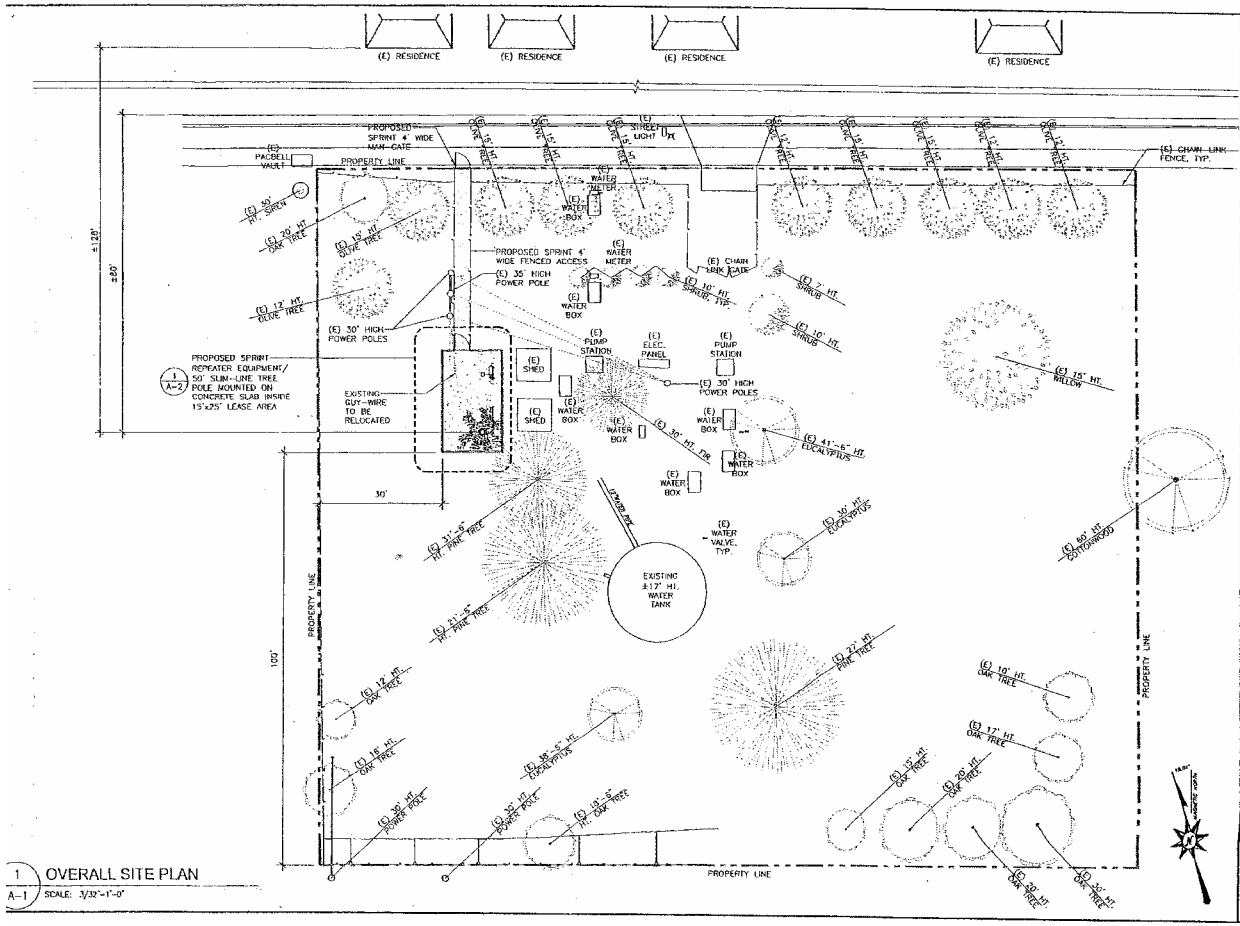

1 OVERALL SITE PLAN
A-1 SCALE: 3/32"=1'-0"

Sprint
6580 SPRINT PARKWAY
OVERLAND PARK, KANSAS 66251

AFL Telecommunications
WIRELESS SERVICES, INC.
167 TECHNOLOGY DR.
IRVINE, CALIFORNIA 92618
Office (530) 263-4339
Fax (415) 495-6277

MSA
Architecture & Planning, Inc.
[illegible]
San Francisco, Ca 94103
415.921.1963 Fax 415.921.1962
Santa Ana San Diego San Francisco
email: msa@msa.com

PROJECT NO:	SF60XX9850-B
DRAWN BY:	LL
CHECKED BY:	RZ

REV	DATE	DESCRIPTION
0	05/31/04	100% ZONING
1	10/25/04	100% ZONING
2	11/29/04	100% ZONING REV.
3	12/22/04	100% ZONING REV. 2
4	01/14/05	100% ZONING REV. 3

IT IS A VIOLATION OF LAW FOR ANY PERSON, UNLESS THEY ARE ACTING UNDER THE DIRECTION OF A LICENSED PROFESSIONAL ENGINEER, TO ALTER THIS DOCUMENT.

CAL WATER
SF60XX9850-B
0 CARLTON WAY
SUNNYVALE, CA 94087

SHEET TITLE
OVERALL SITE PLAN

SHEET NUMBER
A-1

ATTACHMENT D

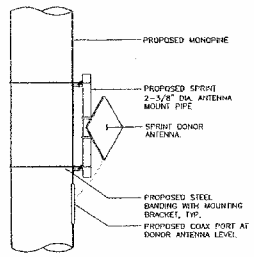

3 / A-2 DONOR ANTENNA DETAIL
SCALE: N.T.S.

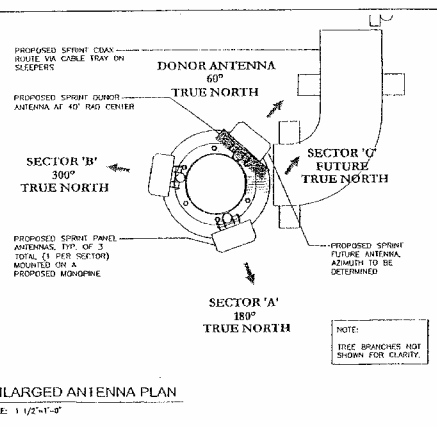

2 / A-2 ENLARGED ANTENNA PLAN
SCALE: 1 1/2"=1'-0"

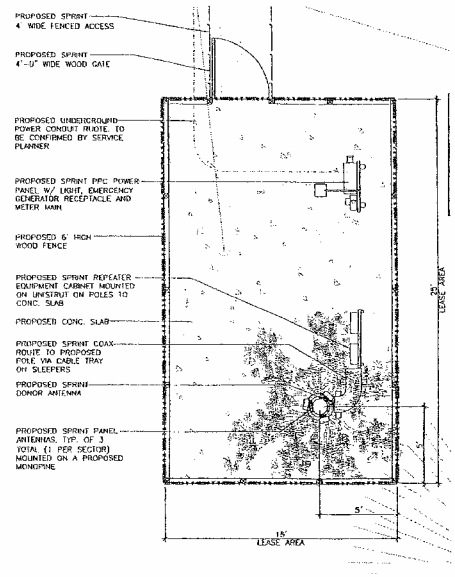

1 / A-2 ENLARGED EQUIPMENT PLAN
SCALE: 3/8"=1'-0"

Sprint
6580 SPRINT PARKWAY
OVERLAND PARK, KANSAS 66251

AFL Telecommunications
167 TECHNOLOGY DR.
IRVINE, CALIFORNIA 92618
Office (530) 263-4339
Fax (415) 495-6277

MSA
Architecture & Planning, Inc.

PROJECT NO:	SF60XR850-B
DRAWN BY:	LL
CHECKED BY:	RZ

REV	DATE	DESCRIPTION
0	05/21/04	100% ZONING
1	10/25/04	100% ZONING
2	11/28/04	100% ZONING REV.
3	12/22/04	100% ZONING REV. 3
4	01/14/05	100% ZONING REV. 3

IT IS A VIOLATION OF LAW FOR ANY PERSON, UNLESS THEY ARE ACTING UNDER THE DIRECTION OF A LICENSED PROFESSIONAL ENGINEER, TO ALTER THIS DOCUMENT.

CAL WATER
SF60XR850-B
0 CARLISLE WAY
SUNNYVALE, CA 94087

SHEET TITLE
ENLARGED EQUIP. AND ANTENNA PLANS

SHEET NUMBER
A-2

ATTACHMENT D
Page 11 of 12

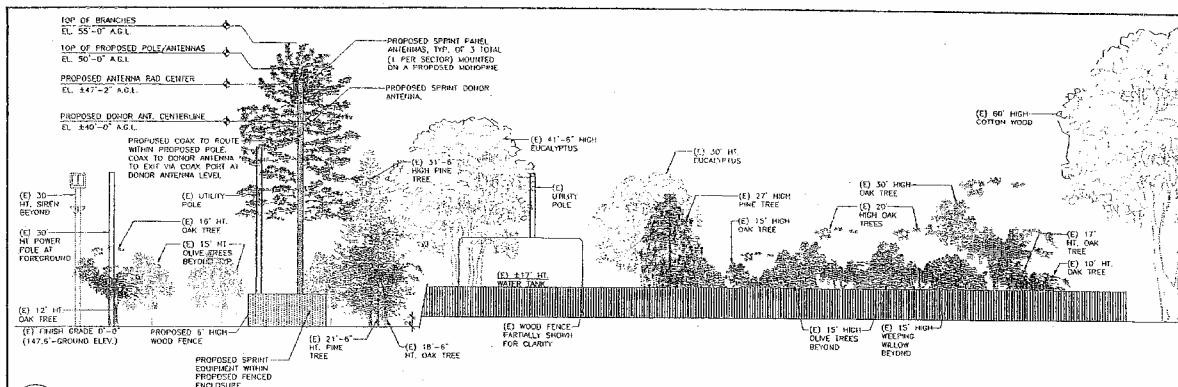

1 A-3 SOUTH ELEVATION
SCALE: 1/8"=1'-0"

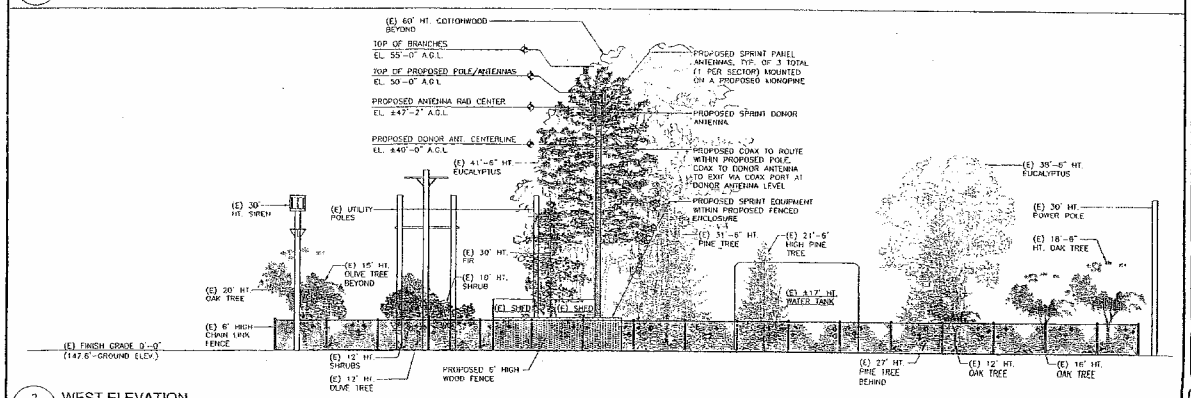

2 A-3 WEST ELEVATION
SCALE: 1/8"=1'-0"

Sprint
6580 SPRINT PARKWAY
OVERLAND PARK, KANSAS 66251

AFL Telecommunications
167 TECHNOLOGY DR.
IRVINE, CALIFORNIA 92618
Office (530) 263-4339
Fax (415) 495-6277

MSA
Architecture & Planning, Inc.

PROJECT NO:	SF60XR850-B
DRAWN BY:	LL
CHECKED BY:	RZ

REV	DATE	DESCRIPTION
0	03/24/04	DATE ZONING
1	10/25/04	DATE ZONING
2	11/29/04	DATE ZONING REV.
3	12/22/04	DATE ZONING REV. 2
4	01/14/05	DATE ZONING REV. 3

IT IS A VIOLATION OF LAW FOR ANY PERSON, UNLESS THEY ARE ACTING UNDER THE DIRECTION OF A LICENSED PROFESSIONAL ENGINEER, TO ALTER THIS DOCUMENT.

CAL WATER
SF60XR850-B
0 CARLISLE WAY
SUNNYVALE, CA 94087

SHEET TITLE
ELEVATIONS

SHEET NUMBER
A-3

ATTACHMENT D
Page 2 of 12