LEGEND:

= FIRE HYDRANT

▪ = BLUE PAVEMENT MARKER

FIGURE 1
TWO LANE STREET

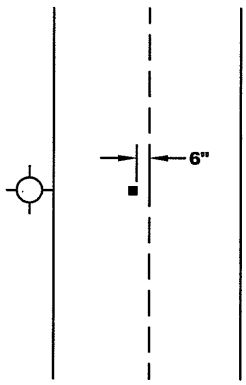

FIGURE 2
MULTI - LANE STREET

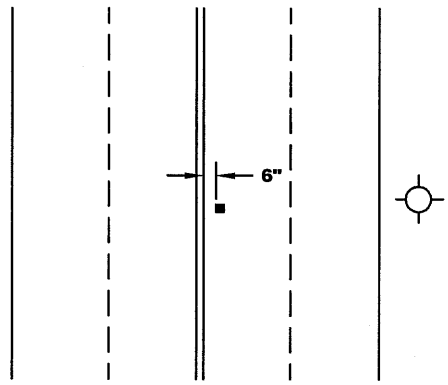

FIGURE 3
AN INTERSECTION

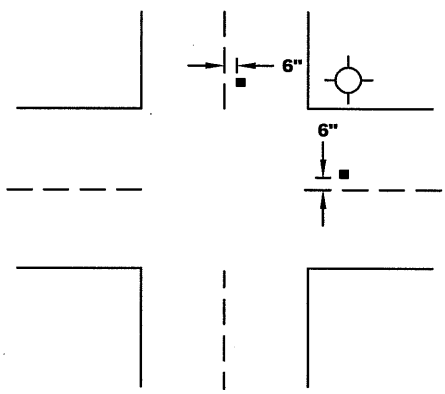

FIGURE 4
FOUR LANE STREET WITH TURN LANE AT INTERSECTION

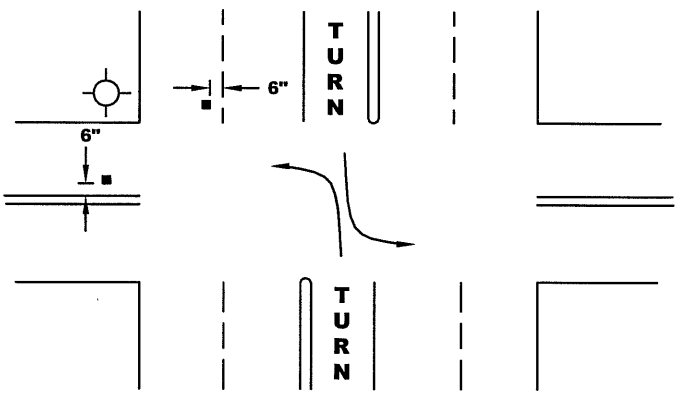

FIGURE 5
MULTI - LANE STREET WITH TURN LANE

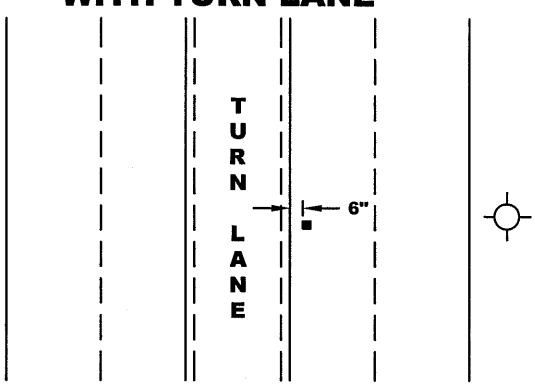

FIGURE 6
FREEWAYS AND EXPRESSWAYS

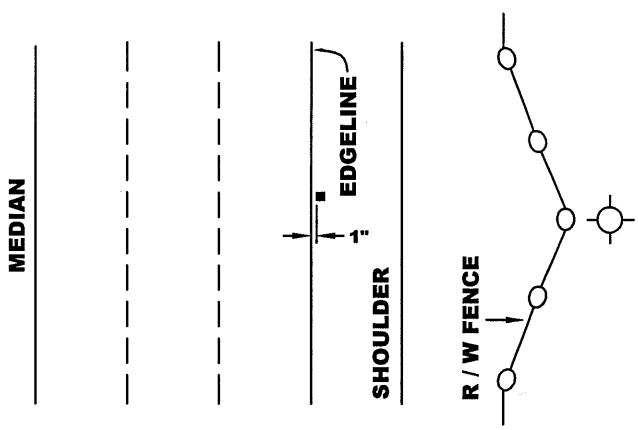

TYPICAL HYDRANT MARKER LOCATION

APPROVED BY:

DATE : JUNE 30, 2006

DWG. 2E-1

2006 STANDARD DETAILS

TYPICAL ROAD LANE CLOSURE

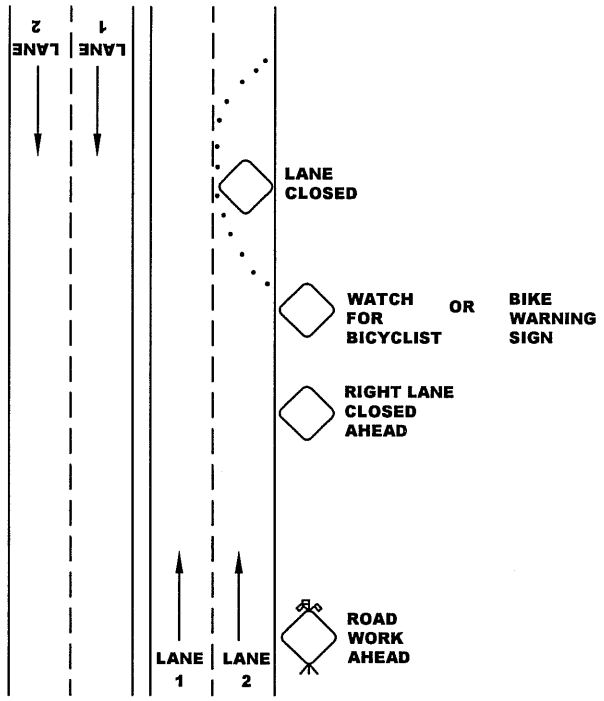

TYPICAL BIKE LANE CLOSURE

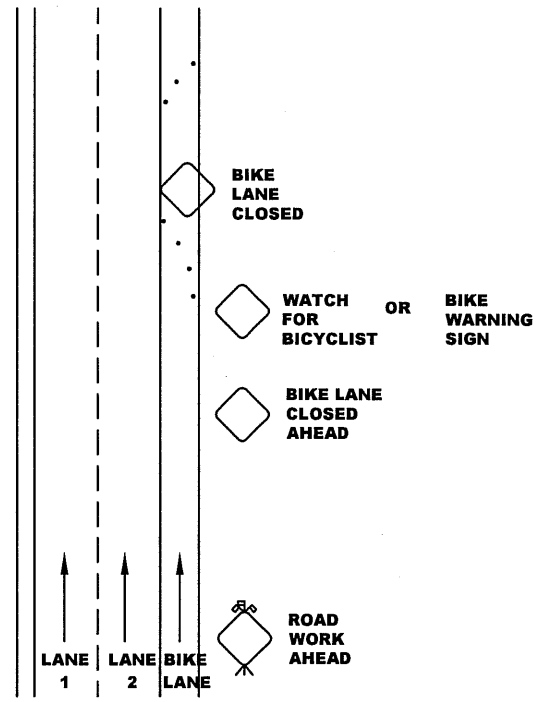

TYPICAL RIGHT LANE CLOSURE WITH BIKE LANE

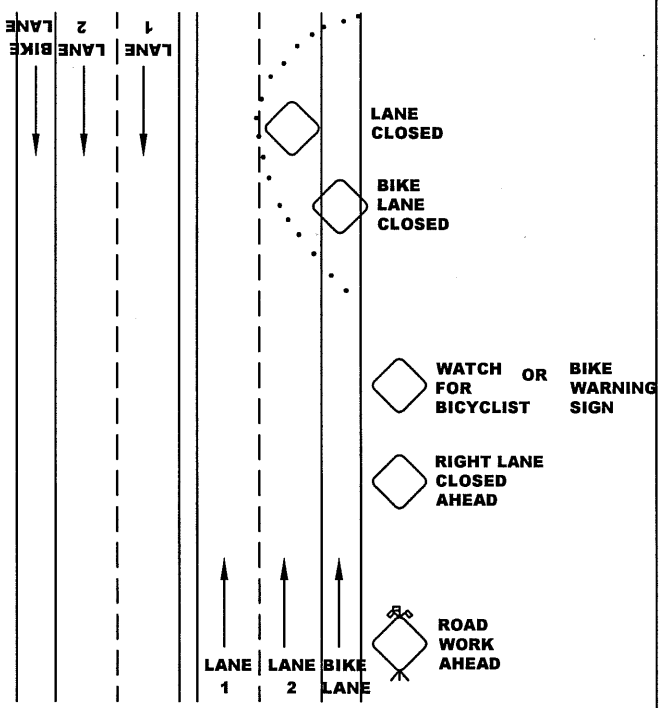

TYPICAL SHOULDER CLOSURE

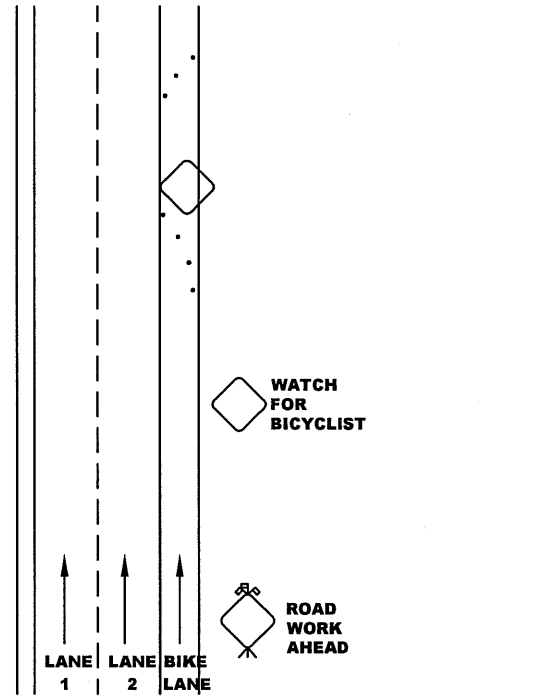

SOP FOR RIGHT LANE AND BIKE LANE CLOSURES

APPROVED BY:

DATE : JUNE 30, 2006

DWG. 3E-2

2006 STANDARD DETAILS

COMBINATION R26/R81 SIGN

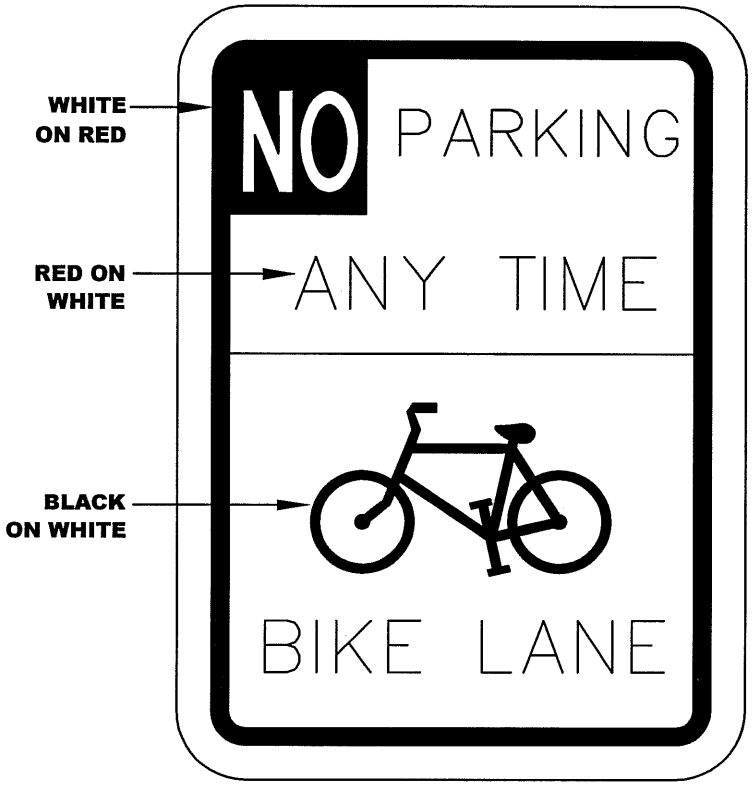

FRONT

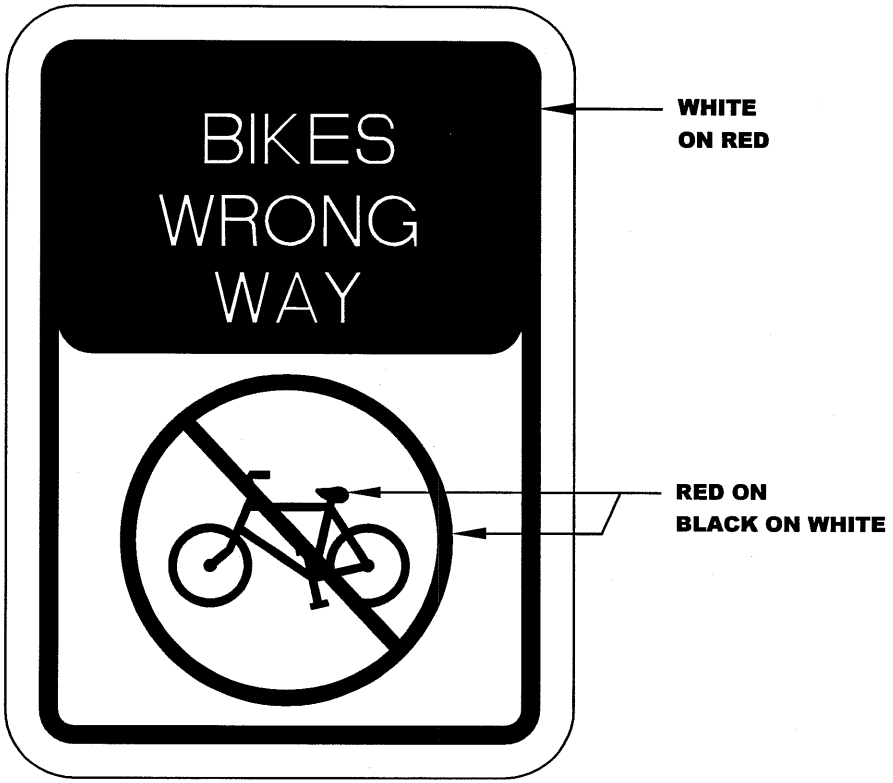

BACK

DATE : JUNE 30, 2006

DWG. 4E-2

APPROVED BY:

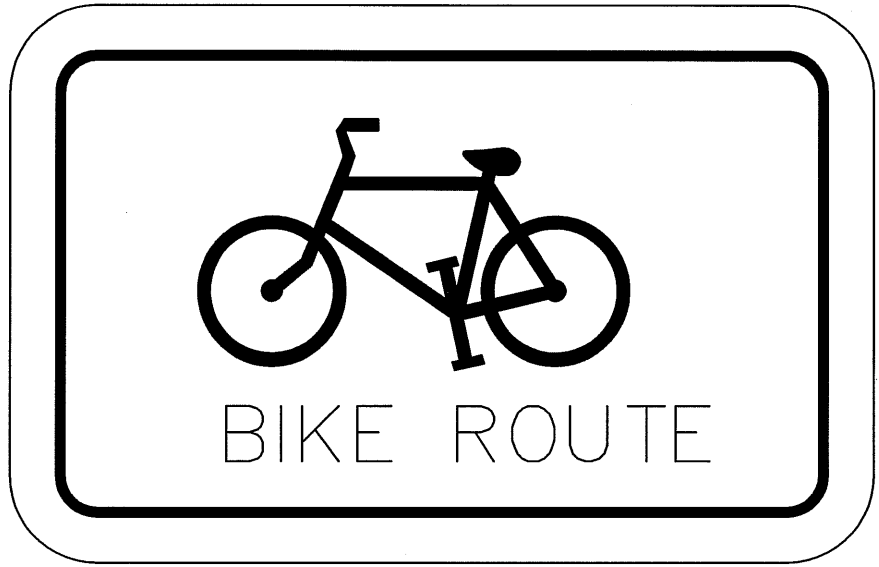

FRONT



BACK

G93 SIGN DETAIL

DATE : JUNE 30, 2006

DWG. 4E-3

APPROVED BY:

COMBINATION R26/G93 SIGN

DATE : JUNE 30, 2006

APPROVED BY:

DWG. 4E-4

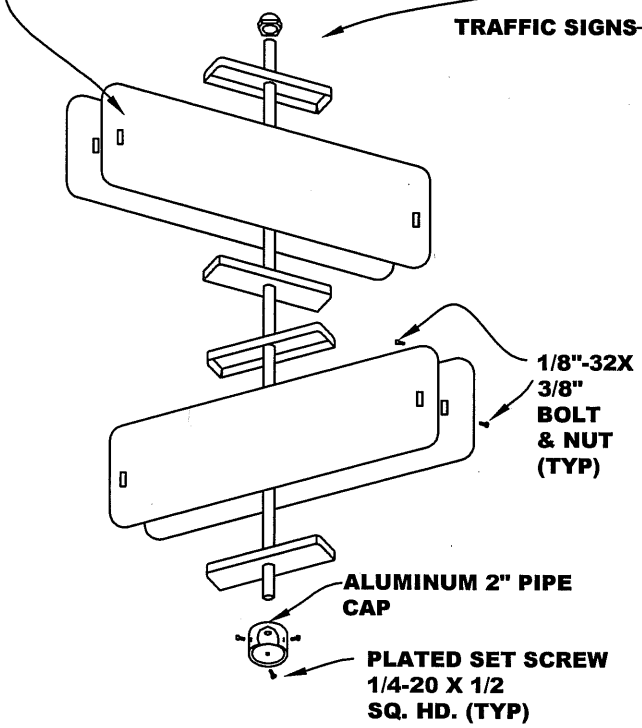

BRACKET DETAIL

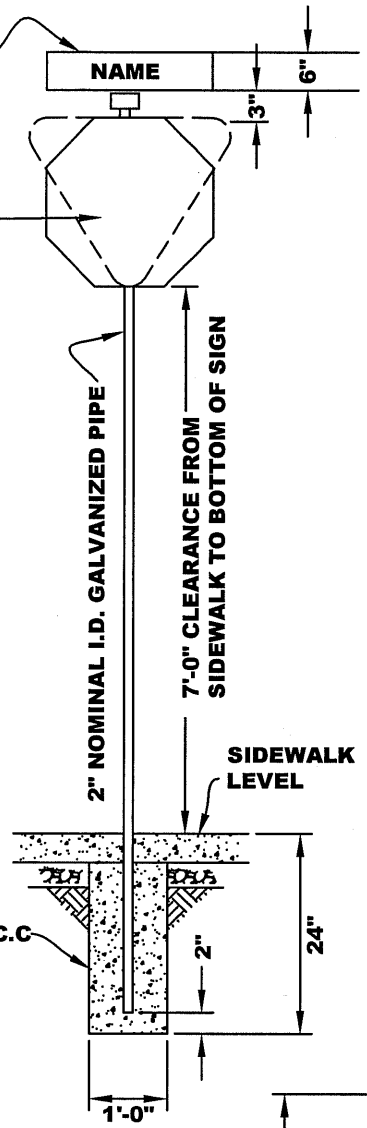

SECTION LOCATION "A"

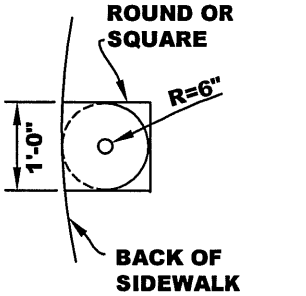

PLAN LOCATION "B"

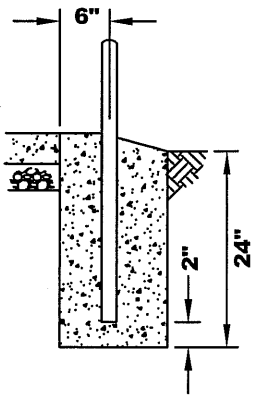

SECTION LOCATION "B"

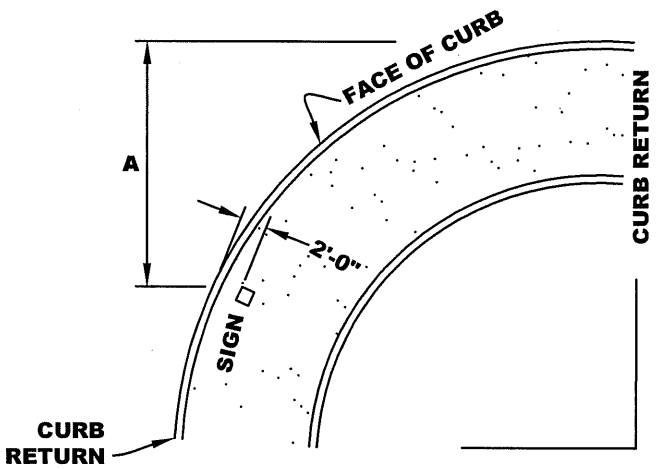

SIGN LOCATION "A"
COMMERCIAL, INDUSTRIAL, 6'-1"
OR GREATER MONOLITHIC SIDEWALK

CURB RAD.	A.
31'	21'
41'	24'
51'	27'

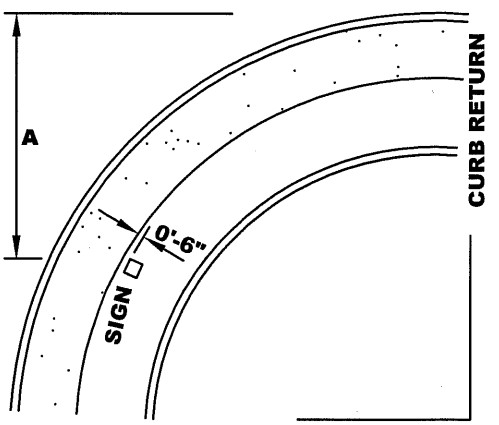

SIGN LOCATION "B"
LESS THAN 6'-1" WIDE
MONOLITHIC SIDEWALK

SIGNS: PRIVATE = WHITE ON BLUE
CITY = WHITE ON GREEN

LETTERING: STREET NAME - 4" "B" SERIES (USDOT FHWA STD.).
FOR STREET TYPE (e.g. "AVE", "ROAD", ETC.) USE 2" SERIES.

STREET NAME SIGNS	APPROVED BY:	
	DATE : MAY 15, 2006 REV. DATE:	DWG. **5E**

2006 STANDARD DETAILS

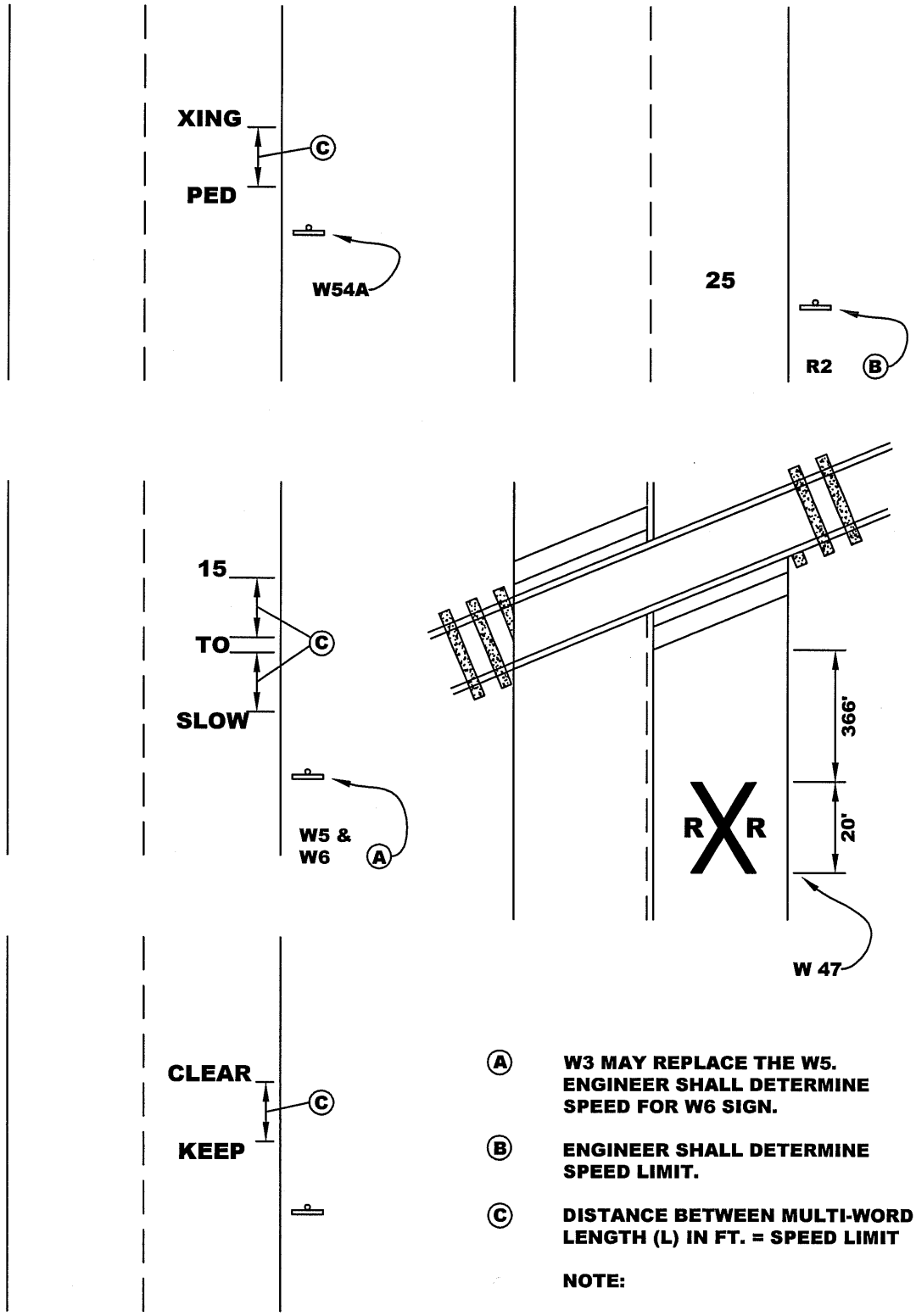

(A) W3 MAY REPLACE THE W5. ENGINEER SHALL DETERMINE SPEED FOR W6 SIGN.

(B) ENGINEER SHALL DETERMINE SPEED LIMIT.

(C) DISTANCE BETWEEN MULTI-WORD LEGENDS LENGTH (L) IN FT. = SPEED LIMIT

NOTE:

SEE CALTRANS TRAFFIC MANUAL FOR SIGN TYPES AND LETTERING SIZE.

PAVEMENT LEGENDS: SPEED ADVISORY

APPROVED BY:

DATE : MAY 19, 2006
REV. DATE:

DWG. 8E

2006 STANDARD DETAILS

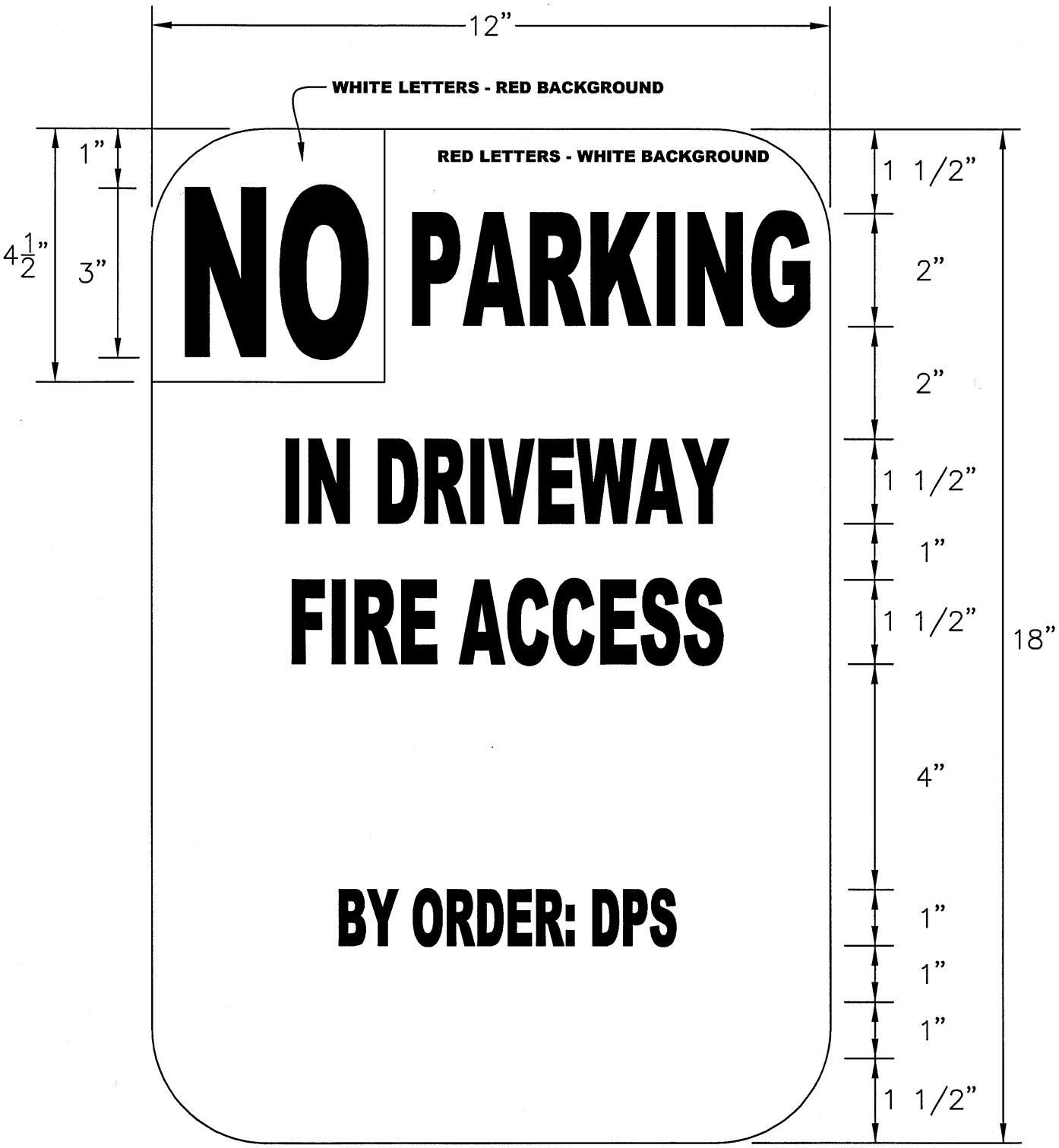

FIRE ACCESS,
NO PARKING IN DRIVEWAY

APPROVED BY:

DATE : JUNE 30, 2006

DWG. 11E

2006 STANDARD DETAILS