BRALY PARK

IRIS AVE. - DAFFODIL CT.

SUNNYVALE, CALIFORNIA

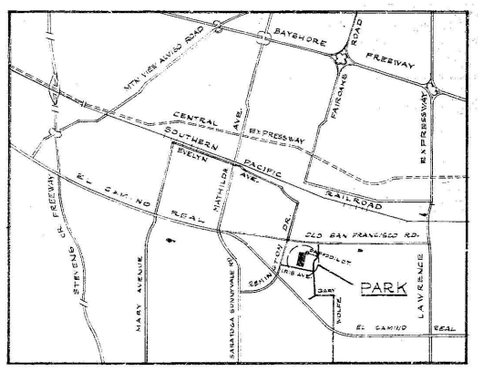

VICINITY MAP

SCALE

0 1/4 1/2 1MI. 2MI.

INDEX TO SITE CONSTRUCTION DRAWINGS

L-1 COVER SHEET & INDEX TO SITE CONSTRUCTION DRAWINGS
L-2 GRADING AND DRAINAGE PLAN
L-3 DIMENSION PLAN
L-4 SITE PLUMBING PLAN
L-5 SITE CONSTRUCTION DETAILS
L-6 SITE CONSTRUCTION DETAILS
L-7 PLANTING PLAN
L-8 IRRIGATION PLAN
A1-A7 RECREATION BLDG.
E1-E3 ELECTRICAL PLANS

APPROVED BY:

Parks And Recreation Date

APPROVED BY:

DIRECTOR OF PUBLIC WORKS 9265 R.E. No. Date

JOHN CARL WARNECKE AND ASSOCIATES
ARCHITECTS AND PLANNING CONSULTANTS
61 NEW MONTGOMERY STREET SAN FRANCISCO, CALIFORNIA

BRALY PARK
DEPARTMENT OF PARKS AND RECREATION
CITY OF SUNNYVALE CALIFORNIA

COVER SHEET

PROJECT 68 109
DATE 5/68
SCALE
DRAWN SM
CHECKED JW

SHEET NUMBER L1 OF SHEETS

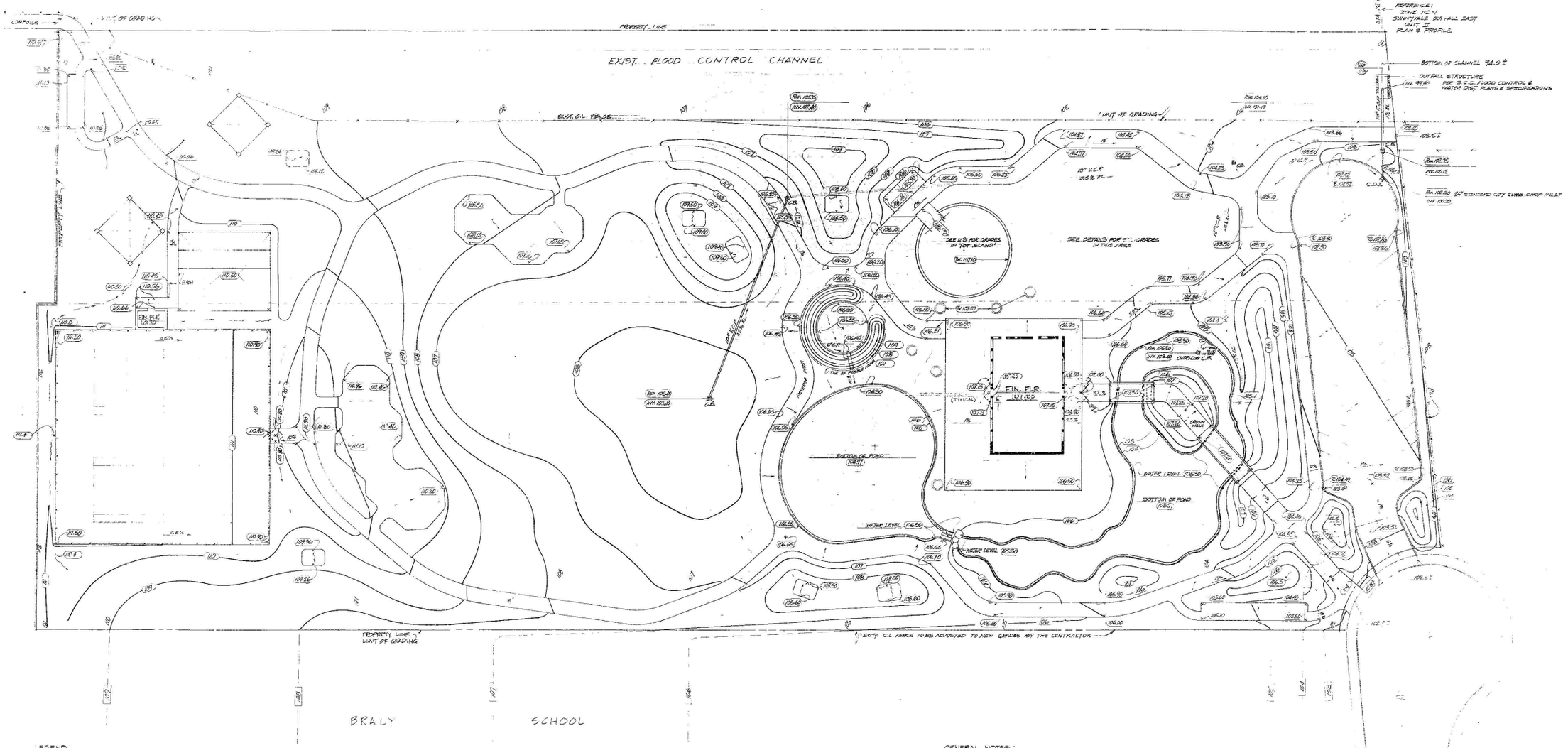

LEGEND

100	EXISTING CONTOUR
100	NEW CONTOUR
100	CONTOUR BY THE SCHOOL DISTRICT
100.00	NEW SPOT ELEVATION
	CATCH BASIN & DRAIN LINE
F.L.	FLOW LINE
	CHAIN LINK FENCE
T.C.	TOP OF CURB
T.W.	TOP OF WALL
V.C.P.	VITRIFIED CLAY PIPE
INV.	INVERT
R.C.P.	REINFORCED CONC. PIPE
C.D.I.	CURB DROP INLET

GENERAL NOTES:

1. SLOPE UNIFORMLY BETWEEN SPOT ELEVATIONS UNLESS OTHERWISE INDICATED.
2. TRANSITION BETWEEN CHANGES IN VERTICAL CURVATURE OF WALKS AND PAVING SHALL BE SMOOTH AND GRADUAL WITH NO ABRUPT OR SHARP CHANGES.

BENCH MARK:
NORTH TOP OF CURB ON IR19 AT WEST R/W OF EAST CHANNEL, ELEV. 111.89

NORTH

JOHN CARL WARNECKE AND ASSOCIATES
ARCHITECTS AND PLANNING CONSULTANTS
51 NEW MONTGOMERY STREET SAN FRANCISCO, CALIFORNIA

BRALY PARK
DEPARTMENT OF PARKS AND RECREATION
CITY OF SUNNYVALE, CALIFORNIA

GRADING & DRAINAGE PLAN

PROJECT 68-303
DATE
SCALE 1"=20'
DRAWN J.M.
CHECKED J.M.

SHEET NUMBER L2 OF SHEETS

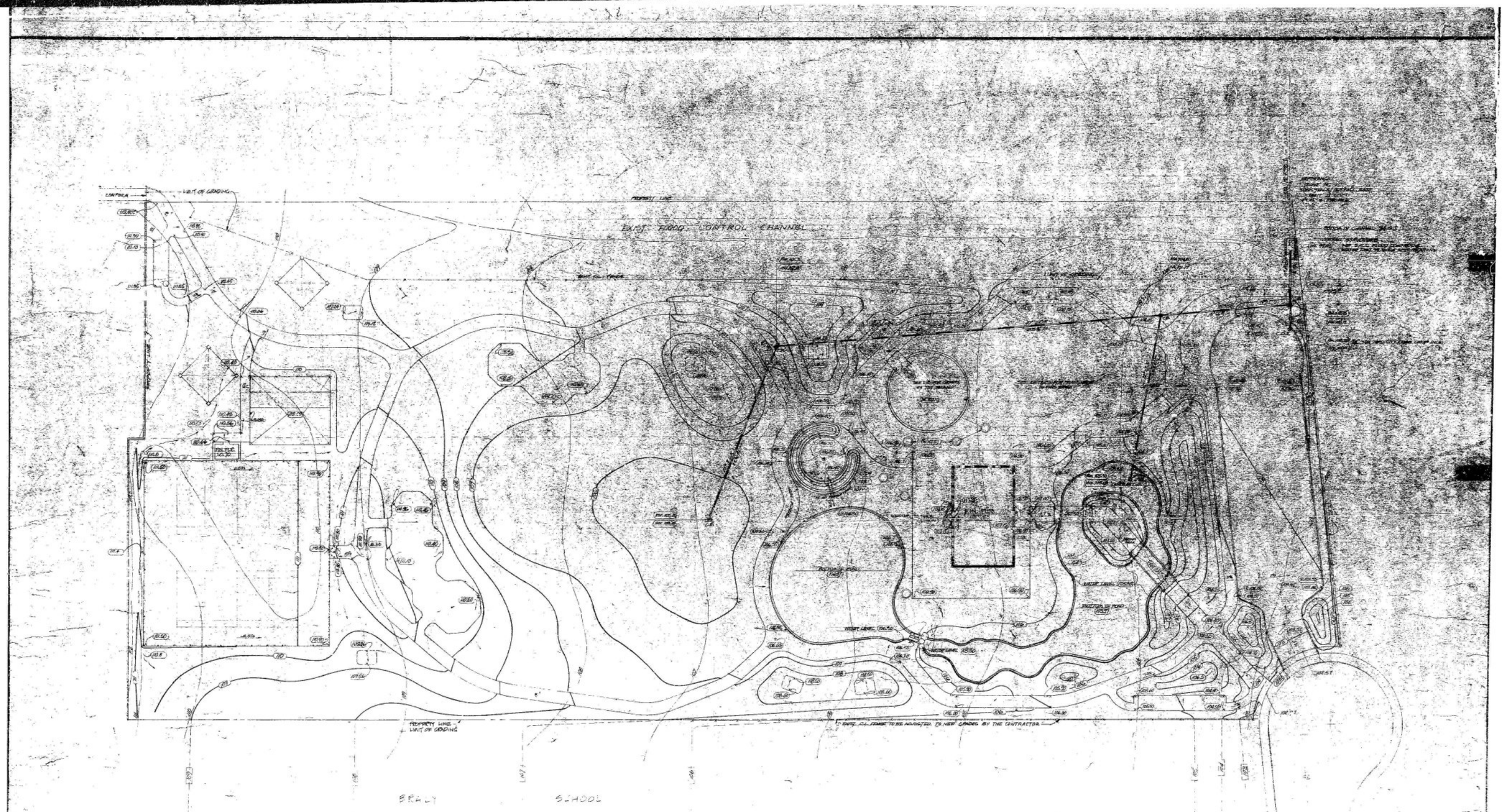

LEGEND

100	EXISTING CONTOUR
100	NEW CONTOUR
100	CONTOUR BY THE SCHOOL DISTRICT
100.00	NEW SPOT ELEVATION
	CATCH BASIN & DRAIN LINE
	FLOW LINE
	CHAIN LINK FENCE
T.C.	TOP OF CURB
T.W.	TOP OF WALL
V.C.P.	VITRIFIED CLAY PIPE
INV.	INVERT
R.C.P.	REINFORCED CONC. PIPE
C.D.I.	CURB DROP INLET

GENERAL NOTES:

1. SLOPE UNIFORMLY BETWEEN SPOT ELEVATIONS UNLESS OTHERWISE INDICATED.
2. TRANSITION BETWEEN CHANGES IN VERTICAL CURVATURE OF WALKS AND PAVING SHALL BE SMOOTH AND GRADUAL WITH NO ABRUPT OR SHARP CHANGES.

BENCH MARK:
NORTH TOP OF CURB ON 1215 AT WEST S/W OF EAST CHANNEL, ELEV. 111.89

JOHN CARL WARNECKE AND ASSOCIATES **ARCHITECTS AND PLANNING CONSULTANTS** 61 NEW MONTGOMERY STREET SAN FRANCISCO, CALIFORNIA	BRALY PARK DEPARTMENT OF PARKS AND RECREATION CITY OF SUNNYVALE, CALIFORNIA	GRADING & DRAINAGE PLAN	PROJECT 68-003 DATE 8-12-68 SCALE 1"=20' DRAWN CHECKED SHEET NUMBER L2 OF SHEETS