




EXIST. 18" P.E. PIPE

# "AS BUILT"

**PIPE QUANTITIES SHOWN ON THIS SHEET**
78 LIN. FT. OF 18" F.M.

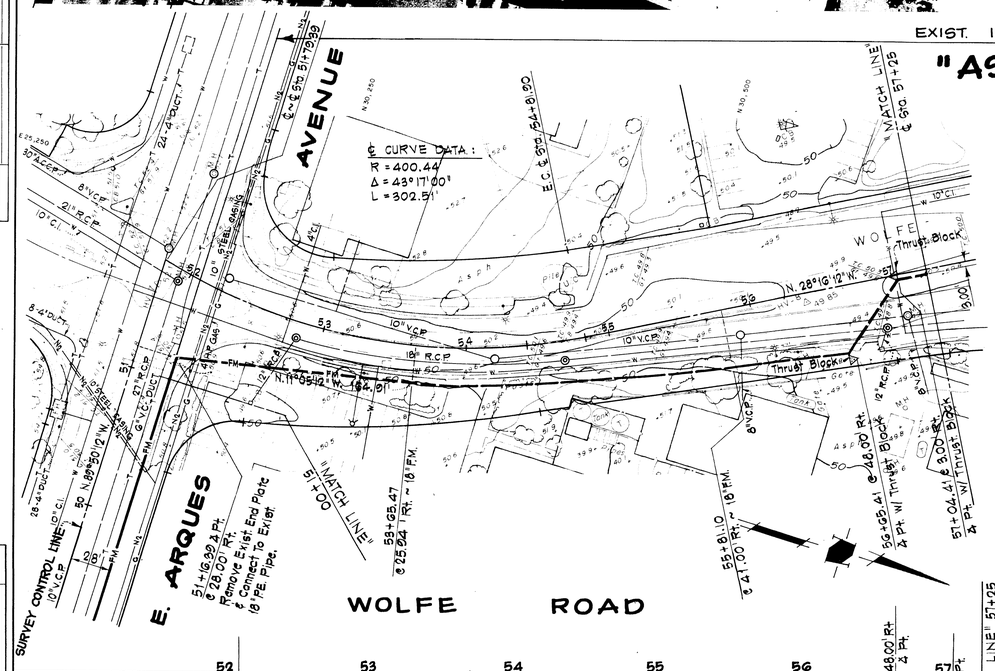


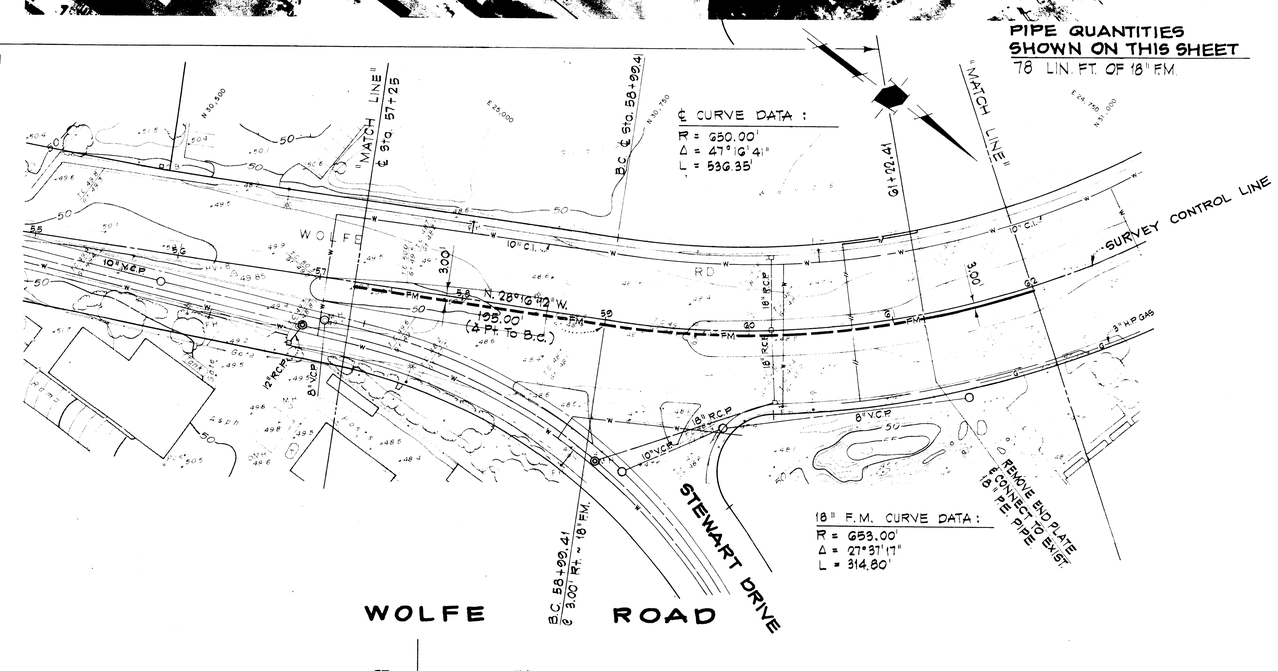


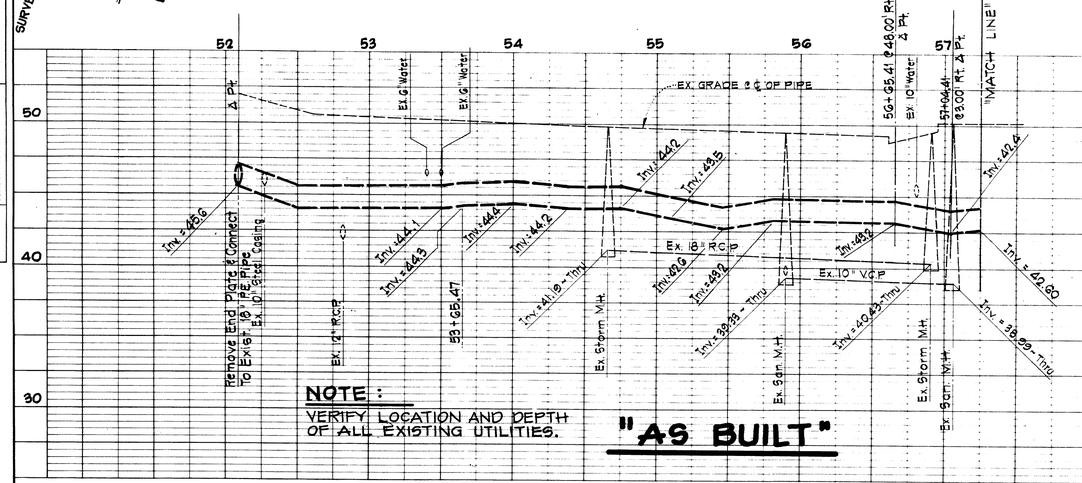


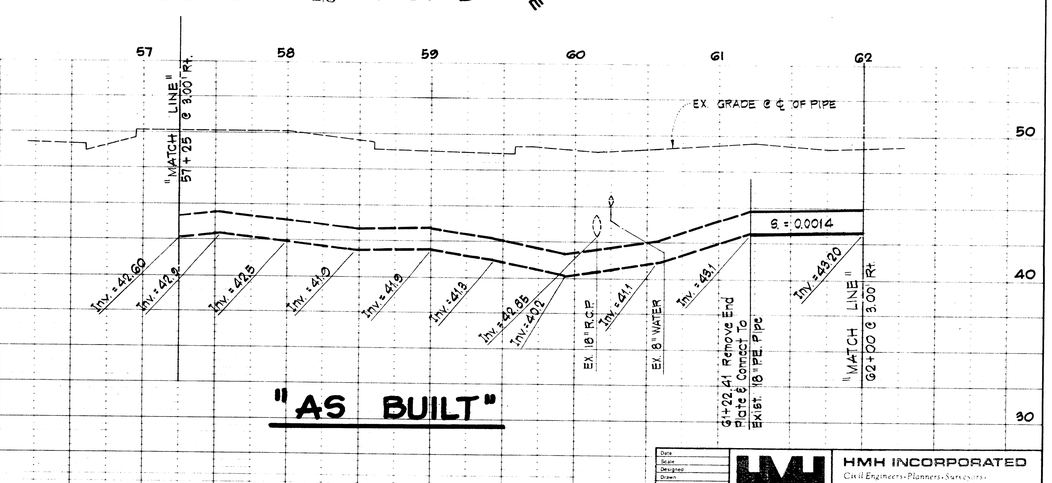


| PLAN | | BY | DATE |
|---|---|---|---|
| SURVEYED | | | |
| PLOTTED | | | |
| NOTE BOOK | ALIGNMENT CHECKED | | |
| NO. | RT. OF WAY CHECKED | | |

| PROFILE | | BY | DATE |
|---|---|---|---|
| SURVEYED | | | |
| PLOTTED | | | |
| NOTE BOOK | GRADES CHECKED | | |
| NO. | STRUCTURE NOTATNS CHK'D | | |

HMH INCORPORATED
Civil Engineers - Planners - Surveyors
1333 OAKLAND ROAD, SAN JOSE, CALIFORNIA 95112
(408) 293-2232

| Date | Scale | Designed | Drawn | Checked | Proj. Eng. |
|---|---|---|---|---|---|

| APPROVED BY: | APPROVED BY: | APPROVED BY: | APPROVED BY: | APPROVED BY: |
|---|---|---|---|---|
| LIGHTING AND TRAFFIC | FIRE INSPECTOR | WATER SUPERINTENDENT | FIELD ENGINEER | DIRECTOR OF PUBLIC WORKS |

DEPARTMENT OF PUBLIC WORKS
CITY OF SUNNYVALE

| DESIGNED BY | DRAWN BY JMP | CHECKED BY | FIELD BOOK NO | DATE May, 1981 | 13 OF 17 |
|---|---|---|---|---|---|
| SCALE HORIZ. 1" = 50' VERT. 1" = 5' | TITLE FORCE MAIN ~ LAWRENCE EXPWY. TO BORREGAS AVE. UY - 81 - 1 | | | | |

DATE OF PHOTOGRAPHY 3-24-81
SCALE 1" = 50'/1'
AERO-GEODETIC CORP.
JOB NO. 811824

601-81

| PLAN | | BY | DATE |
|---|---|---|---|
| NOTE BOOK | SURVEYED | | |
| | PLOTTED | | |
| | ALIGNMENT CHECKED | | |
| | RT OF WAY CHECKED | | |
| NO. | | | |

| PROFILE | | BY | DATE |
|---|---|---|---|
| NOTE BOOK | SURVEYED | | |
| | PLOTTED | | |
| | GRADES CHECKED | | |
| | B.M. & NOTED | | |
| NO. | STRUCTURE NOTATNS CHK'D | | |



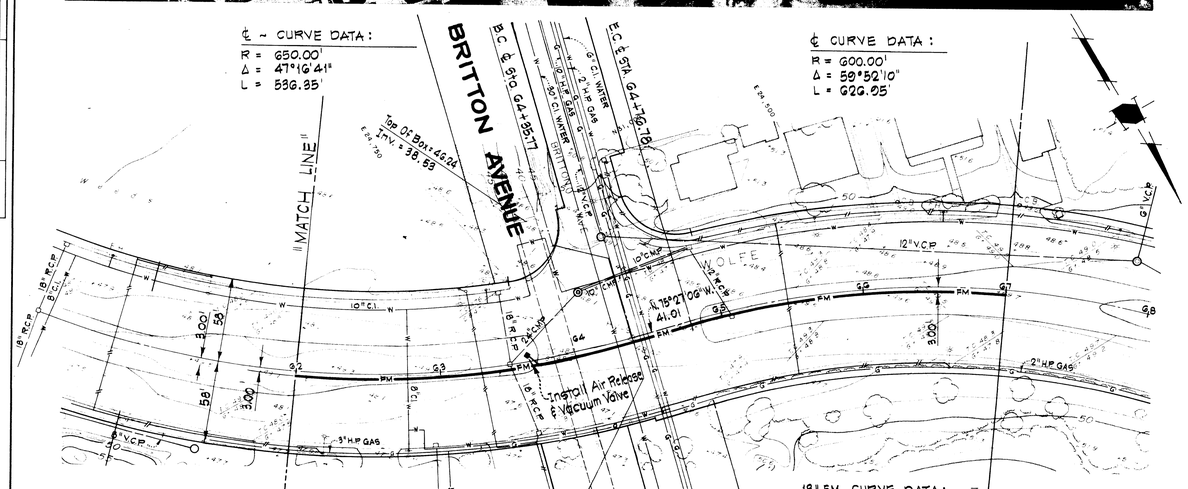


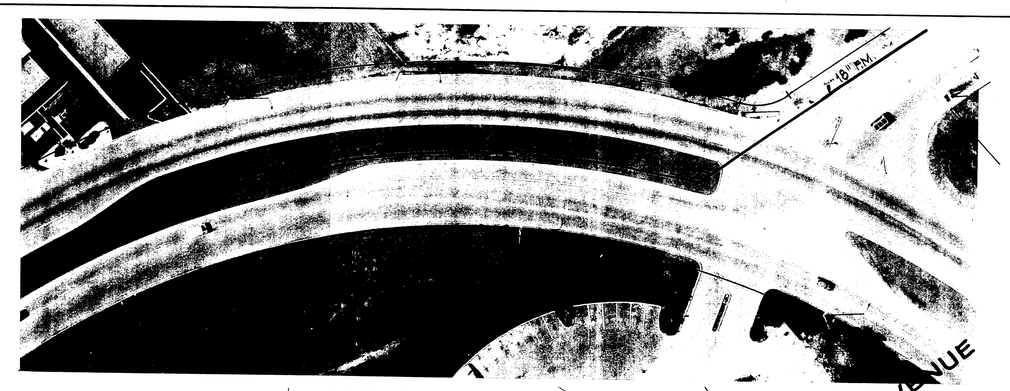

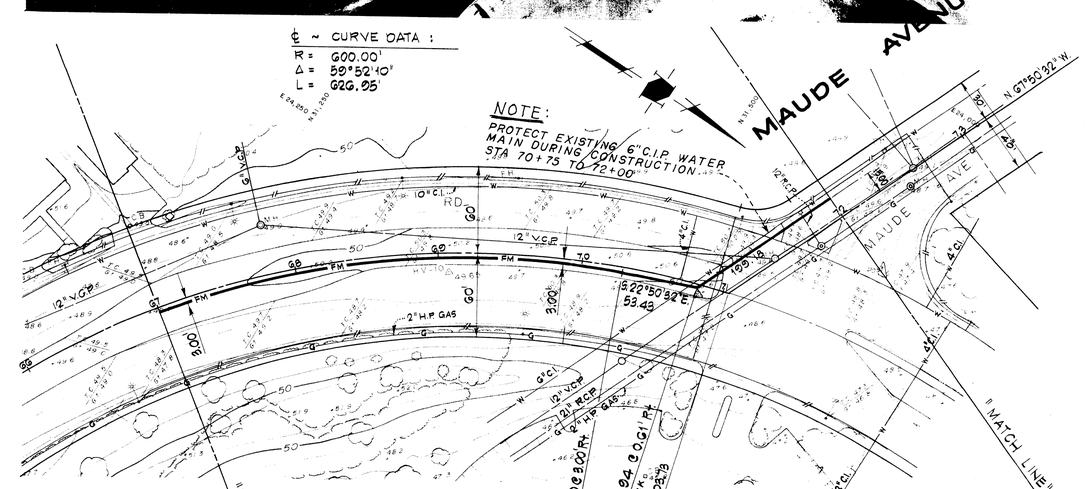


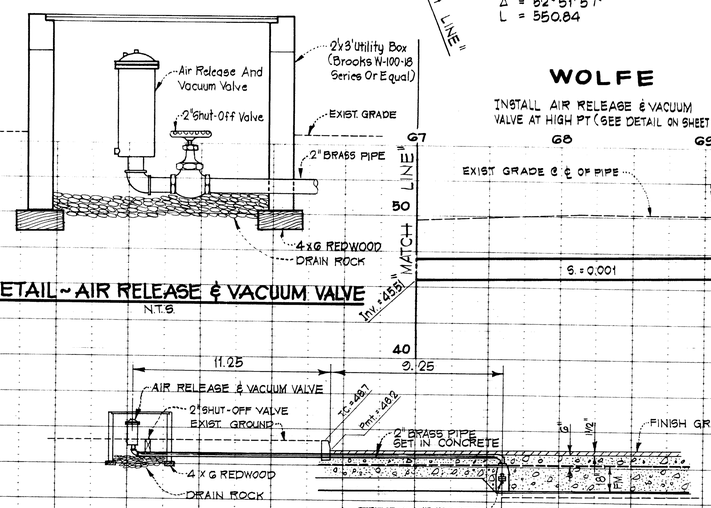


DETAIL ~ AIR RELEASE & VACUUM VALVE
N.T.S.

PROFILE ~ AIR RELEASE & VACUUM VALVE
N.T.S.

**PIPE QUANTITIES SHOWN ON THIS SHT.**

990 LIN. FT. OF 18" F.M.

| APPROVED BY: | APPROVED BY: | APPROVED BY: | APPROVED BY: | APPROVED BY: |
|---|---|---|---|---|
| LIGHTING AND TRAFFIC | FIRE INSPECTOR | WATER SUPERINTENDENT | FIELD ENGINEER | DIRECTOR OF PUBLIC WORKS |

DEPARTMENT OF PUBLIC WORKS
CITY OF SUNNYVALE

| DESIGNED BY: | DRAWN BY: UMP | CHECKED BY: | FIELD BOOK NO. | DATE May, 1981 |
|---|---|---|---|---|
| SCALE: HORIZ. 1" = 50' VERT. 1" = 5' | TITLE: SANITARY SEWER FORCE MAIN UY - 81 - 1 | | | 14 OF 17 |

Date MAY 1981
Sig.
Designer
Draw.
Checker
Proj. Eng.

HMH INCORPORATED
Civil Engineers · Planners · Surveyors
1353 OAKLAND ROAD, SAN JOSE, CALIFORNIA 95112
(408) 294-3230

DATE OF PHOTOGRAPHY 3-24-81
SCALE 1" = 50'/1'
AERO-GEODETIC CORP.
JOB NO. 811824

G91-81




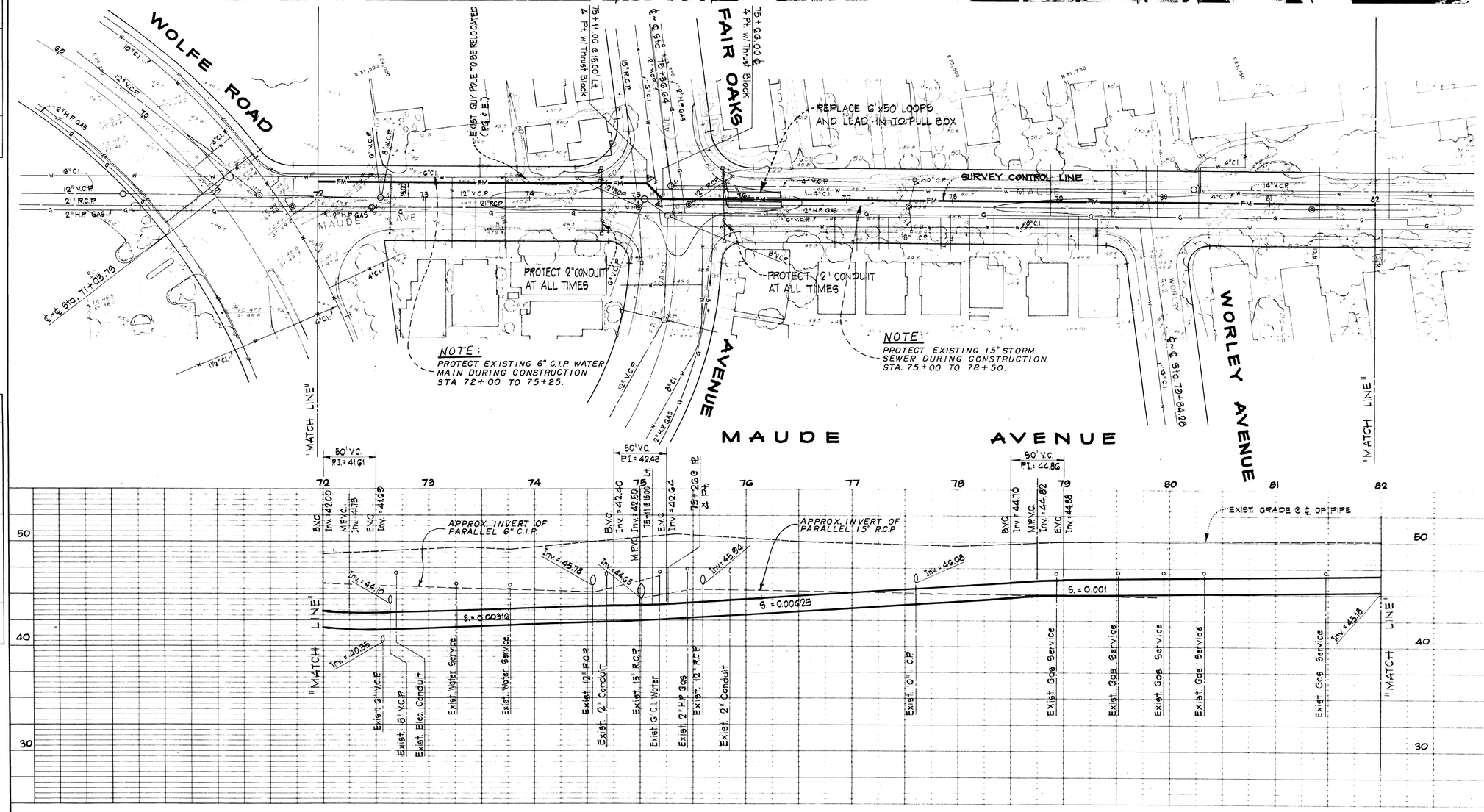


PIPE QUANTITIES SHOWN ON THIS SHEET
1,006 LIN. FT. OF 18" F.M.

PLAN — SURVEYED, PLOTTED, ALIGNMENT CHECKED, RT. OF WAY CHECKED — NOTE BOOK NO. — BY — DATE

PROFILE — SURVEYED, PLOTTED, GRADES CHECKED, B.M.'s NOTED, STRUCTURE NOTATNS CHK'D — NOTE BOOK NO. — BY — DATE

HMH INCORPORATED
Civil Engineers · Planners · Surveyors
1353 OAKLAND ROAD, SAN JOSE, CALIFORNIA 95112
(408) 294-3232

| APPROVED BY: | APPROVED BY: | APPROVED BY: | APPROVED BY: | APPROVED BY: |
|---|---|---|---|---|
| LIGHTING AND TRAFFIC | FIRE INSPECTOR | WATER SUPERINTENDENT | FIELD ENGINEER | DIRECTOR OF PUBLIC WORKS |

DEPARTMENT OF PUBLIC WORKS
CITY OF SUNNYVALE

| DESIGNED BY: | DRAWN BY: J.M.P. | CHECKED BY: | FIELD BOOK NO. | DATE: May, 1981 | 15 OF 17 |
|---|---|---|---|---|---|
| SCALE: HORIZ. 1" = 50' VERT. 1" = 5' | TITLE: SANITARY SEWER FORCE MAIN UY - 81 - 1 | | | | |

DATE OF PHOTOGRAPHY 3-24-81 SCALE 1"=50'/1' — AERO-GEODETIC CORP JOB NO 811824 — 69-8