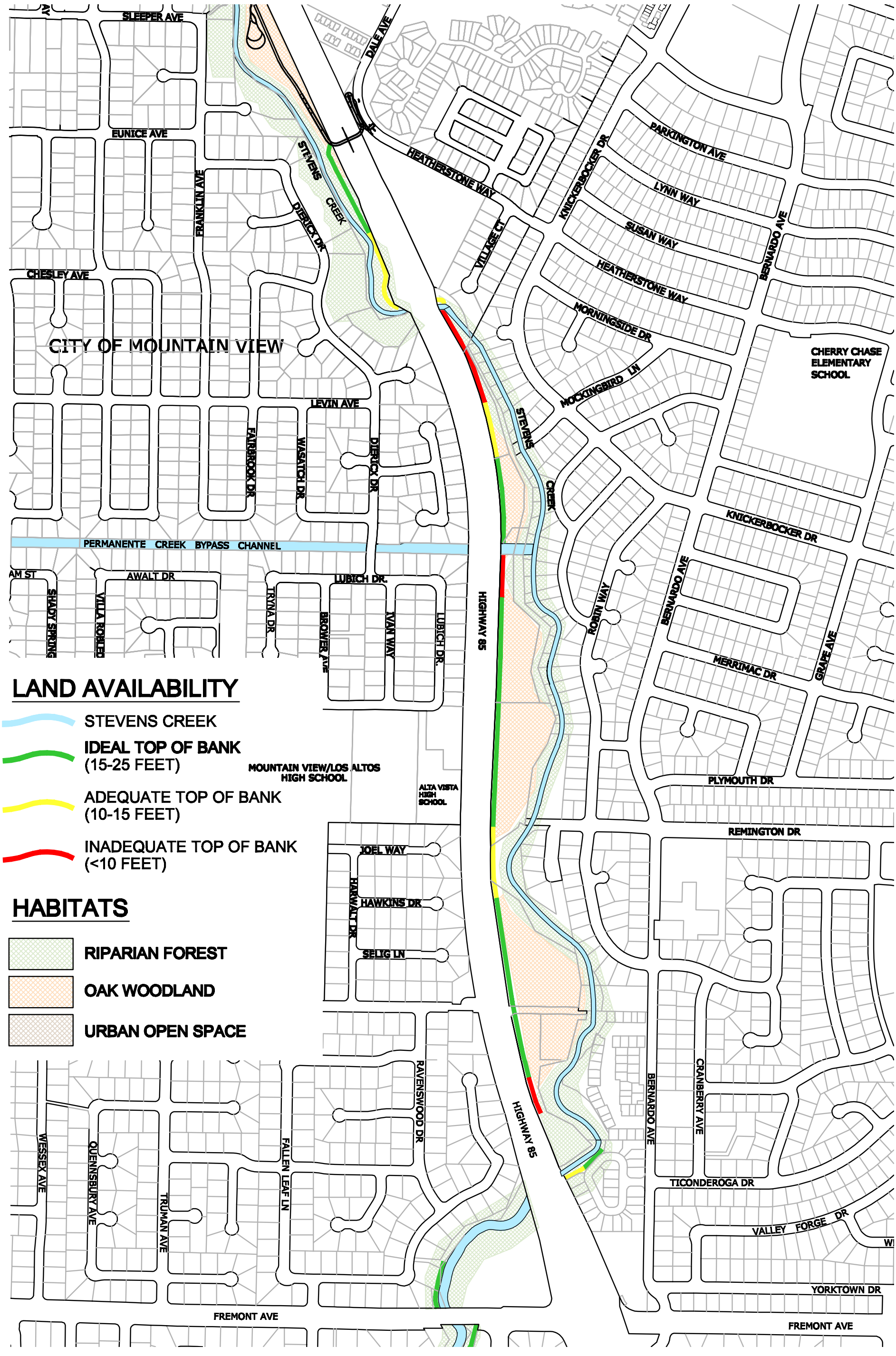

STEVENS CREEK CORRIDOR-LAND AVAILABILITY AND HABITAT MAP

DALE AVE/HEATHERSTONE WAY TO FREMONT AVE

PREPARED ON NOVEMBER 1, 2012

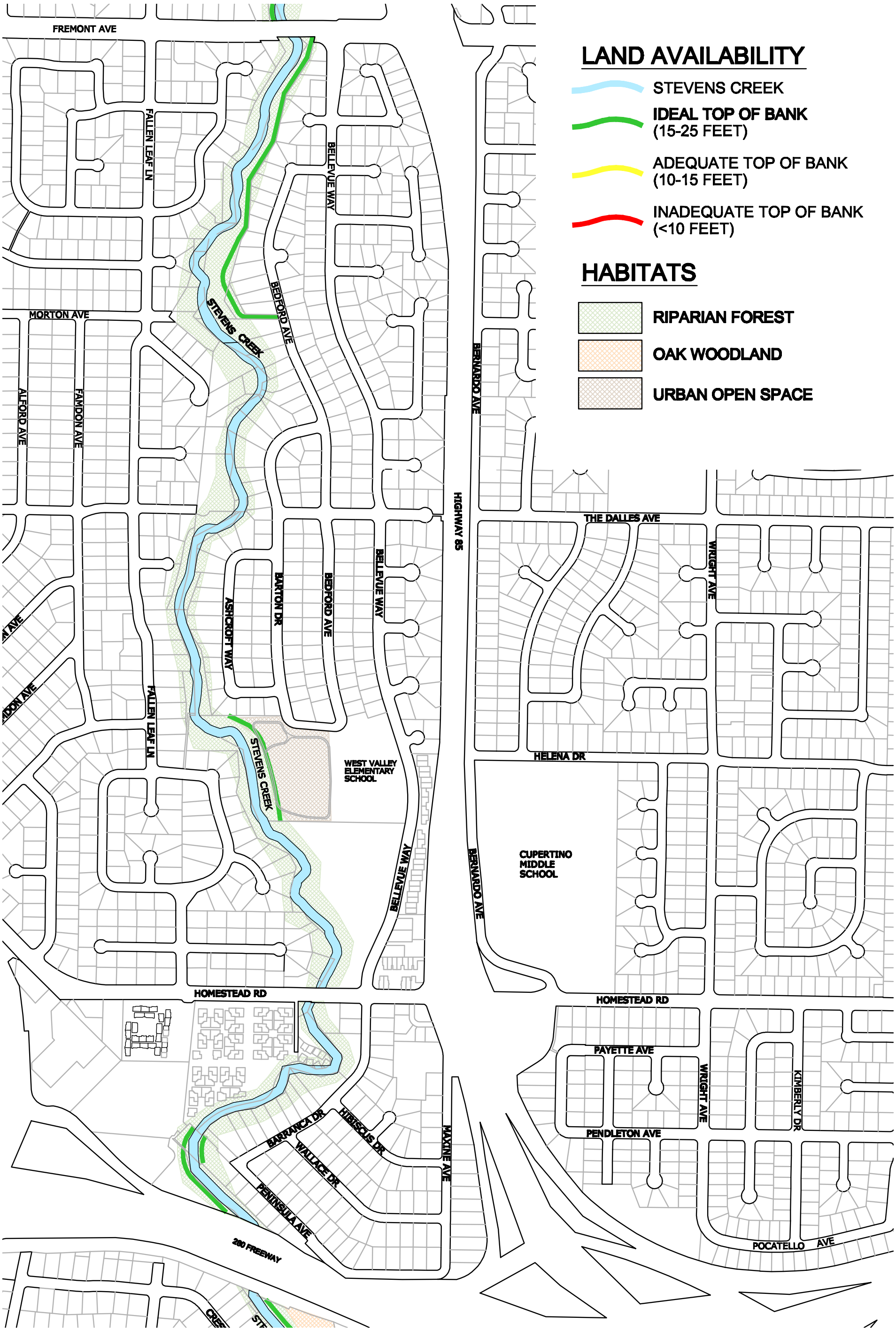

STEVENS CREEK CORRIDOR-LAND AVAILABILITY AND HABITAT MAP

FREMONT AVE TO 280 FREEWAY

PREPARED ON NOVEMBER 1, 2012

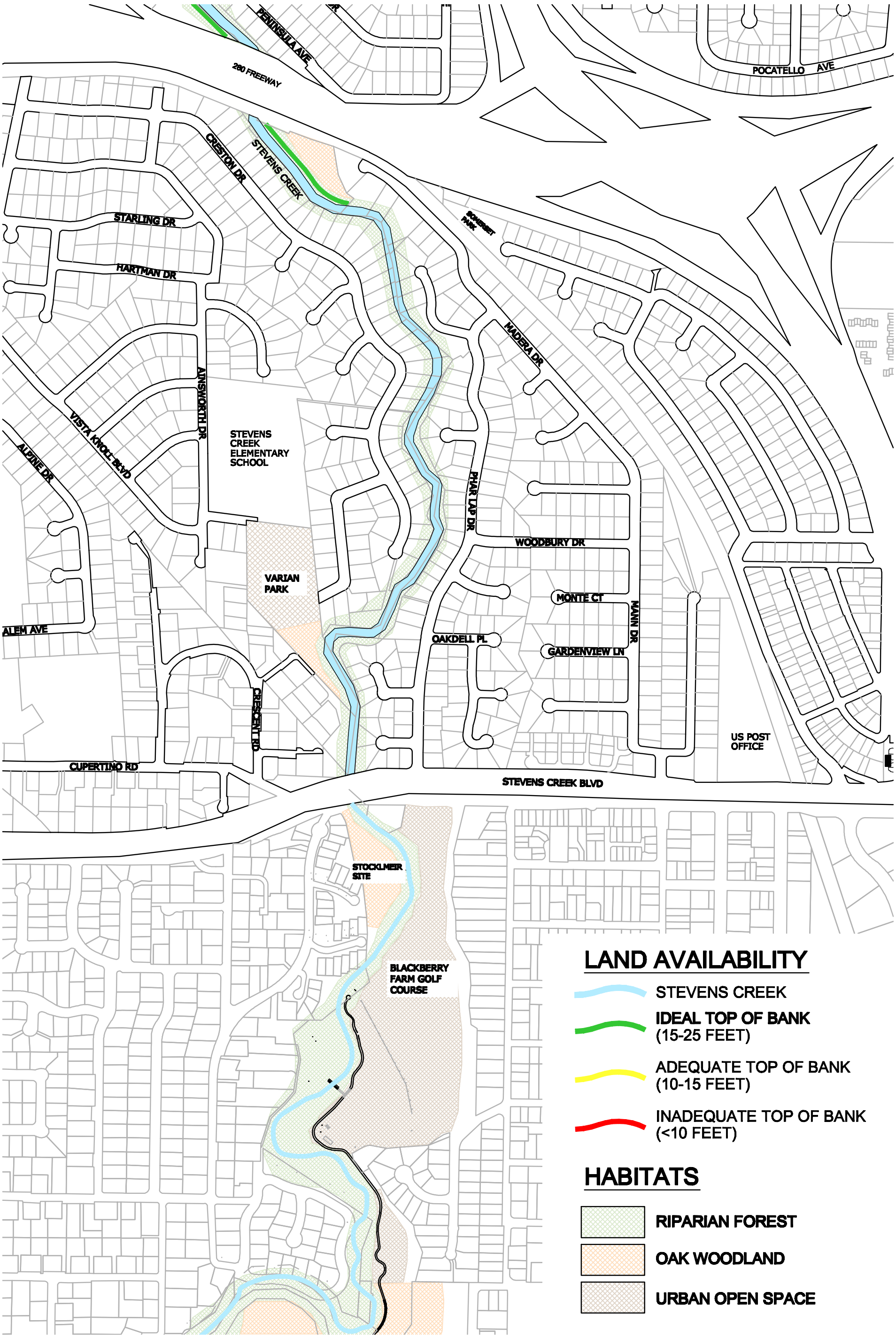

STEVENS CREEK CORRIDOR-LAND AVAILABILITY AND HABITAT MAP

280 FREEWAY TO STEVENS CREEK BLVD

PREPARED ON NOVEMBER 1, 2012