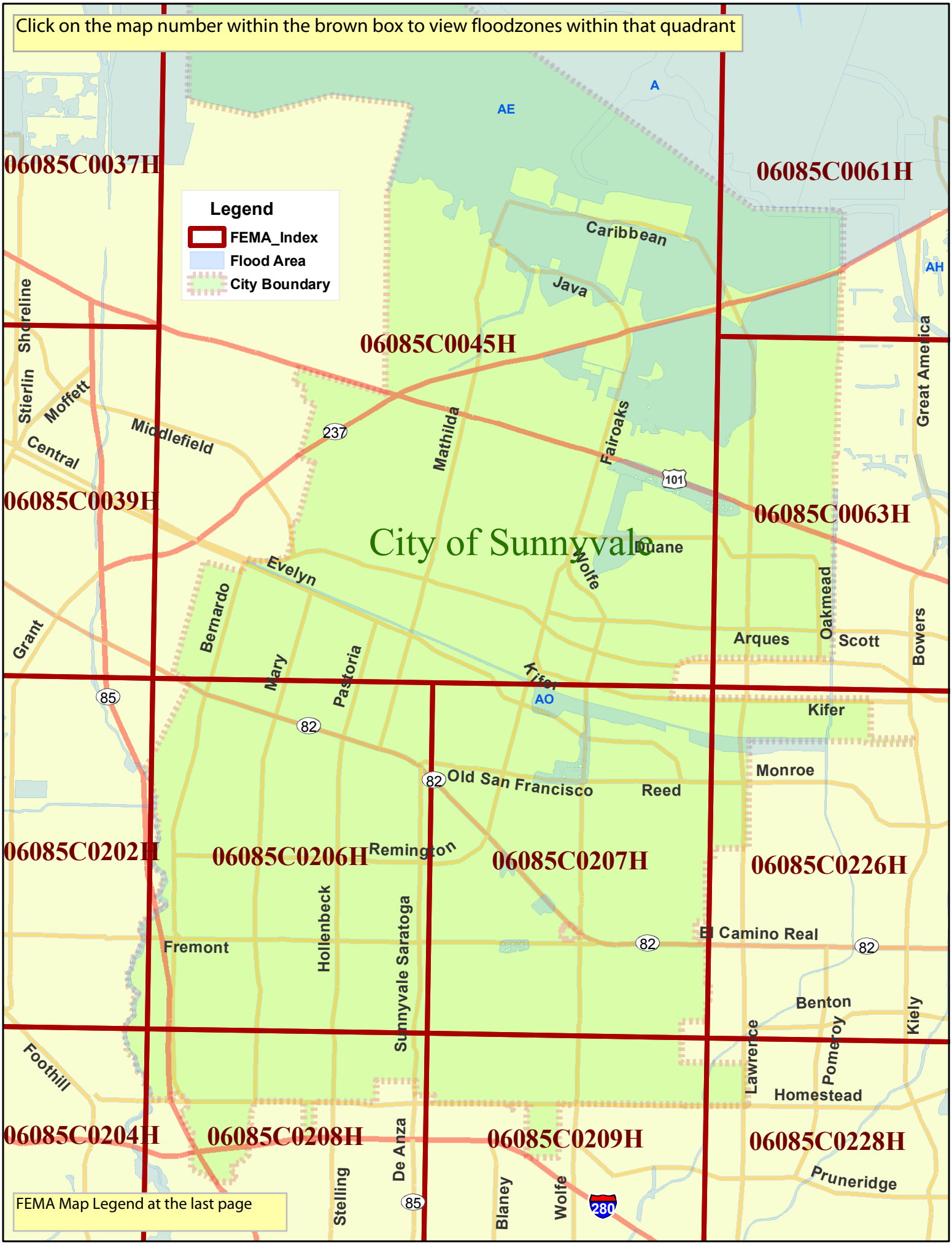
Click on the map number within the brown box to view floodzones within that quadrant
Legend
FEMA_Index
Flood Area
City Boundary
06085C0037H
06085C0061H
06085C0045H
06085C0039H
06085C0063H
City of Sunnyvale
06085C0202H
06085C0206H
06085C0207H
06085C0226H
06085C0204H
06085C0208H
06085C0209H
06085C0228H
AE
A
AH
AO
Caribbean
Java
Shoreline
Stierlin
Moffett
Middlefield
Central
Mathilda
Fairoaks
Great America
Evelyn
Wolfe
Duane
Grant
Bernardo
Mary
Pastoria
Kifer
Arques
Oakmead
Scott
Bowers
Kifer
Monroe
Old San Francisco
Reed
Remington
Fremont
Hollenbeck
Sunnyvale Saratoga
El Camino Real
Benton
Kiely
Lawrence
Pomeroy
Homestead
Foothill
Stelling
De Anza
Blaney
Wolfe
Pruneridge
237
101
85
82
280
FEMA Map Legend at the last page

Index map at the first page
SANTA CLARA COUNTY UNINCORPORATED AREAS 060337
CITY OF MOUNTAIN VIEW 060347
CITY OF SUNNYVALE 060352
CITY OF SUNNYVALE 060349
CITY OF MOUNTAIN VIEW 060347
CITY OF SUNNYVALE 060352
CITY OF SANTA CLARA 060350
NAVAL AIR STATION - MOFFETT FIELD 06EED
POSOLMI LAND GRANT
PASTORIA DE LAS BORREGAS LAND GRANT
WETLANDS LAND GRANT
NOTE: MAP AREA SHOWN ON THIS PANEL IS LOCATED WITHIN TOWNSHIP 6 SOUTH, RANGE 1 WEST, TOWNSHIP 6 SOUTH, RANGE 1 EAST, THE PASTORIA DE LAS BORREGAS, POSOLMI, AND WETLANDS LAND GRANTS
ZONE AE
ZONE X
ZONE A
ZONE AO
1% ANNUAL CHANCE FLOOD DISCHARGE CONTAINED IN CULVERT
JOINS PANEL 0035
JOINS PANEL 0051
JOINS PANEL 0037
JOINS PANEL 0038
JOINS PANEL 0206
JOINS PANEL 0207
JOINS PANEL 0053
5385000 FT
5390000 FT
5395000 FT
3090000 FT
3085000 FT
3080000 FT

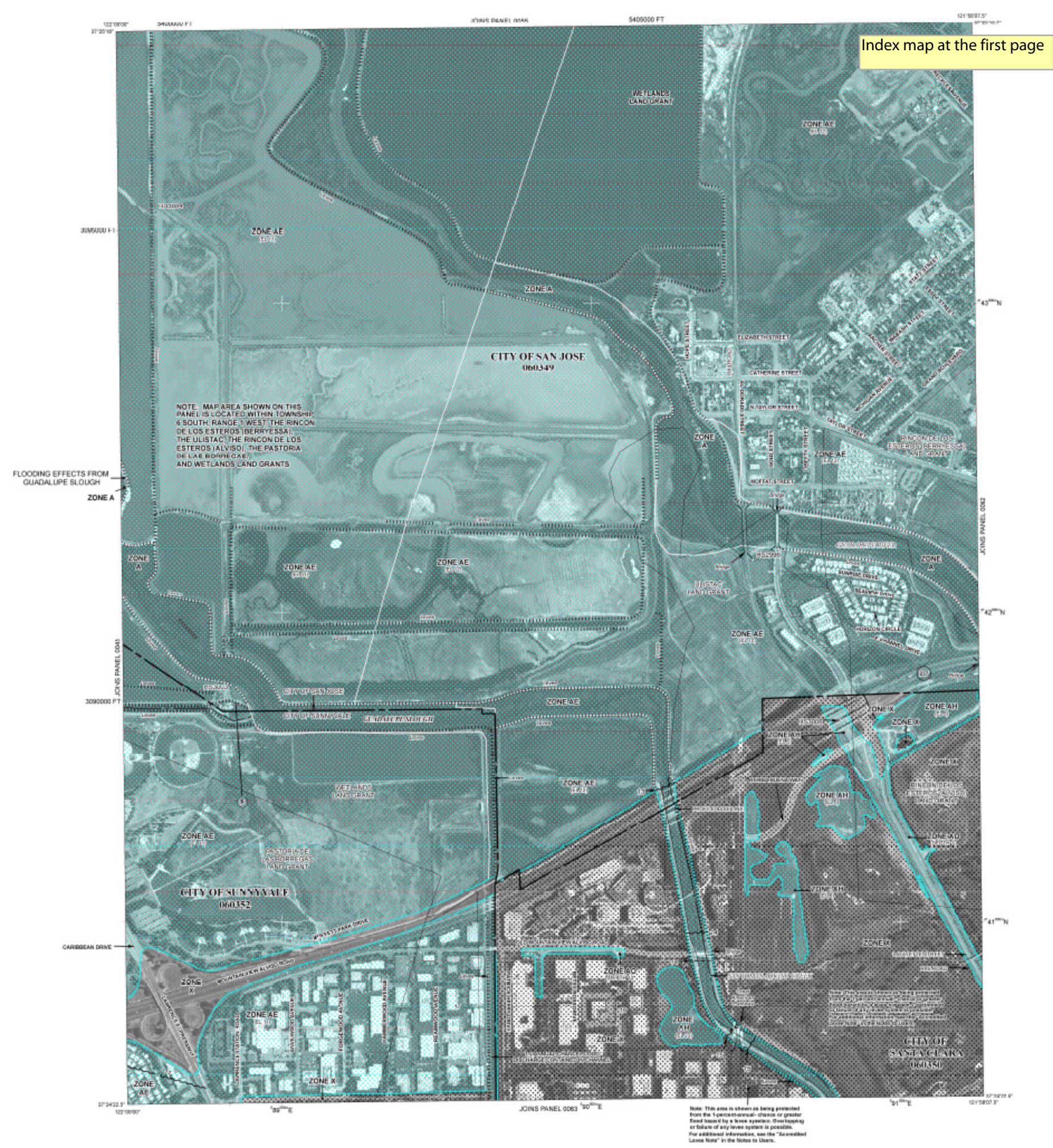
Index map at the first page
WETLANDS LAND GRANT
ZONE AE
ZONE A
CITY OF SAN JOSE
060349
NOTE: MAP AREA SHOWN ON THIS PANEL IS LOCATED WITHIN TOWNSHIP 6 SOUTH, RANGE 1 WEST, THE RINCON DE LOS ESTEROS (BERRYESSA), THE ULISTAC, THE RINCON DE LOS ESTEROS (ALVISO), THE PASTORIA DE LAS BORREGAS, AND WETLANDS LAND GRANTS
FLOODING EFFECTS FROM GUADALUPE SLOUGH
ZONE A
ELIZABETH STREET
CATHERINE STREET
MOFFAT STREET
RINCON DE LOS ESTEROS (BERRYESSA) LAND GRANT
ULISTAC LAND GRANT
ZONE X
ZONE AH
ZONE AO
CITY OF SUNNYVALE
060352
PASTORIA DE LAS BORREGAS LAND GRANT
CARIBBEAN DRIVE
CITY OF SANTA CLARA
060350
JOINS PANEL 0062
JOINS PANEL 0063
JOINS PANEL 0045
5400000 FT
3090000 FT
37°30'00"N
37°27'30"N
37°25'00"N
121°52'30"W
121°55'00"W
121°57'30"W

Index map at the first page
JOINS PANEL 0061
5400000 FT
5405000 FT
3085000 FT
3080000 FT
3075000 FT
ZONE AE
ZONE AH
ZONE AO
ZONE X
ZONE AU
FLOODING EFECTS FROM GUADALUPE RIVER
FLOODING EFECTS FROM SUNNYVALE EAST CHANNEL
FLOODING EFFECTS FROM SAN TOMAS AQUINO CREEK
FLOODING EFFECTS FROM SUNNYVALE EAST CHANNEL
FLOODING EFFECTS FROM SAN THOMAS AQUINO CREEK
CITY OF SANTA CLARA
060350
CITY OF SUNNYVALE
060352
JOINS PANEL 0064
JOINS PANEL 0045
JOINS PANEL 0226
ZONE A

Index map at the first page
CITY OF SANTA CLARA
060350
ZONE AO
FLOODING EFFECTS FROM CALABAZAS CREEK
ZONE X
CITY OF SUNNYVALE
060352
SANTA CLARA COUNTY
UNINCORPORATED AREAS
060337
NOTE: MAP AREA SHOWN ON THIS PANEL IS LOCATED WITH IN TOWNSHIP 6 SOUTH, RANGE 1 WEST, TOWNSHIP 6 SOUTH, RANGE 2 WEST, TOWNSHIP 7 SOUTH, RANGE 2 WEST, THE PASTORIA DE LAS BORREGAS AND THE QUITO LAND GRANTS.
JOINS PANEL 0045
JOINS PANEL 0226
JOINS PANEL 0209
5390000 FT
3370000 FT

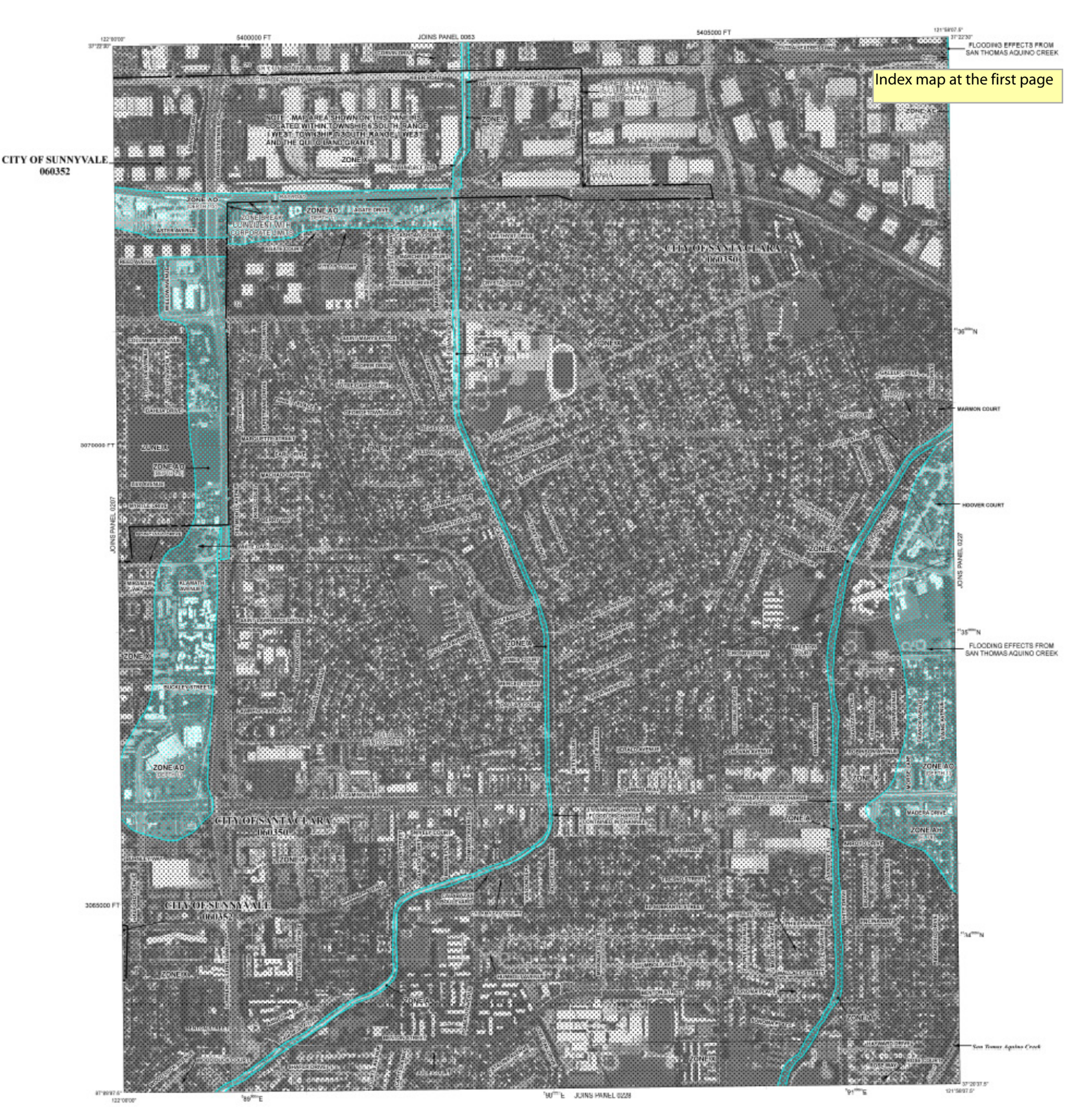
Index map at the first page
CITY OF SUNNYVALE
060352
CITY OF SANTA CLARA
060350
FLOODING EFFECTS FROM SAN THOMAS AQUINO CREEK
ZONE A
ZONE AO
ZONE X
JOINS PANEL 0207
JOINS PANEL 0228
MARION COURT
HOOVER COURT
San Tomas Aquino Creek

LEGEND

SPECIAL FLOOD HAZARD AREAS SUBJECT TO INUNDATION BY THE 1% ANNUAL CHANCE FLOOD

The 1% annual flood (100-year flood), also known as the base flood, is the flood that has a 1% chance of being equaled or exceeded in any given year. The Special Flood Hazard Area is the area subject to flooding by the 1% annual chance flood. Areas of Special Flood Hazard include Zones A, AE, AH, AO, AR, A99, V, and VE. The Base Flood Elevation is the water-surface elevation of the 1% annual chance flood.

ZONE A	No Base Flood Elevations determined.
ZONE AE	Base Flood Elevations determined.
ZONE AH	Flood depths of 1 to 3 feet (usually areas of ponding); Base Flood Elevations determined.
ZONE AO	Flood depths of 1 to 3 feet (usually sheet flow on sloping terrain); average depths determined. For areas of alluvial fan flooding, velocities also determined.
ZONE AR	Special Flood Hazard Area formerly protected from the 1% annual chance flood by a flood control system that was subsequently decertified. Zone AR indicates that the former flood control system is being restored to provide protection from the 1% annual chance or greater flood.
ZONE A99	Area to be protected from 1% annual chance flood by a Federal flood protection system under construction; no Base Flood Elevations determined.
ZONE V	Coastal flood zone with velocity hazard (wave action); no Base Flood Elevations determined.
ZONE VE	Coastal flood zone with velocity hazard (wave action); Base Flood Elevations determined.

FLOODWAY AREAS IN ZONE AE

The floodway is the channel of a stream plus any adjacent floodplain areas that must be kept free of encroachment so that the 1% annual chance flood can be carried without substantial increases in flood heights.

OTHER FLOOD AREAS

ZONE X	Areas of 0.2% annual chance flood; areas of 1% annual chance flood with average depths of less than 1 foot or with drainage areas less than 1 square mile; and areas protected by levees from 1% annual chance flood.

OTHER AREAS

ZONE X	Areas determined to be outside the 0.2% annual chance floodplain.
ZONE D	Areas in which flood hazards are undetermined, but possible.

COASTAL BARRIER RESOURCES SYSTEM (CBRS) AREAS

OTHERWISE PROTECTED AREAS (OPAs)

CBRS areas and OPAs are normally located within or adjacent to Special Flood Hazard Areas.

1% annual chance floodplain boundary

0.2% annual chance floodplain boundary

Floodway boundary

Zone D boundary

CBRS and OPA boundary

Boundary dividing Special Flood Hazard Area Zones and boundary dividing Special Flood Hazard Areas of different Base Flood Elevations, flood depths or flood velocities.

513 — Base Flood Elevation line and value; elevation in feet*

(EL 987) — Base Flood Elevation value where uniform within zone; elevation in feet*

* Referenced to the North American Vertical Datum of 1988

A — A — Cross section line

23 — 23 — Transect line

87°07'45", 32°22'30" — Geographic coordinates referenced to the North American Datum of 1983 (NAD 83), Western Hemisphere

"76"N — 1000-meter Universal Transverse Mercator grid values, zone 10N

600000 FT — 5000-foot grid ticks: California State Plane coordinate system, zone III (FIPSZONE 0403), Lambert Conformal Conic projection

DX5510 — Bench mark (see explanation in Notes to Users section of this FIRM panel)

● M1.5 — River Mile

Index map at the first page