ATTACHMENT 4
Page 1 of 5

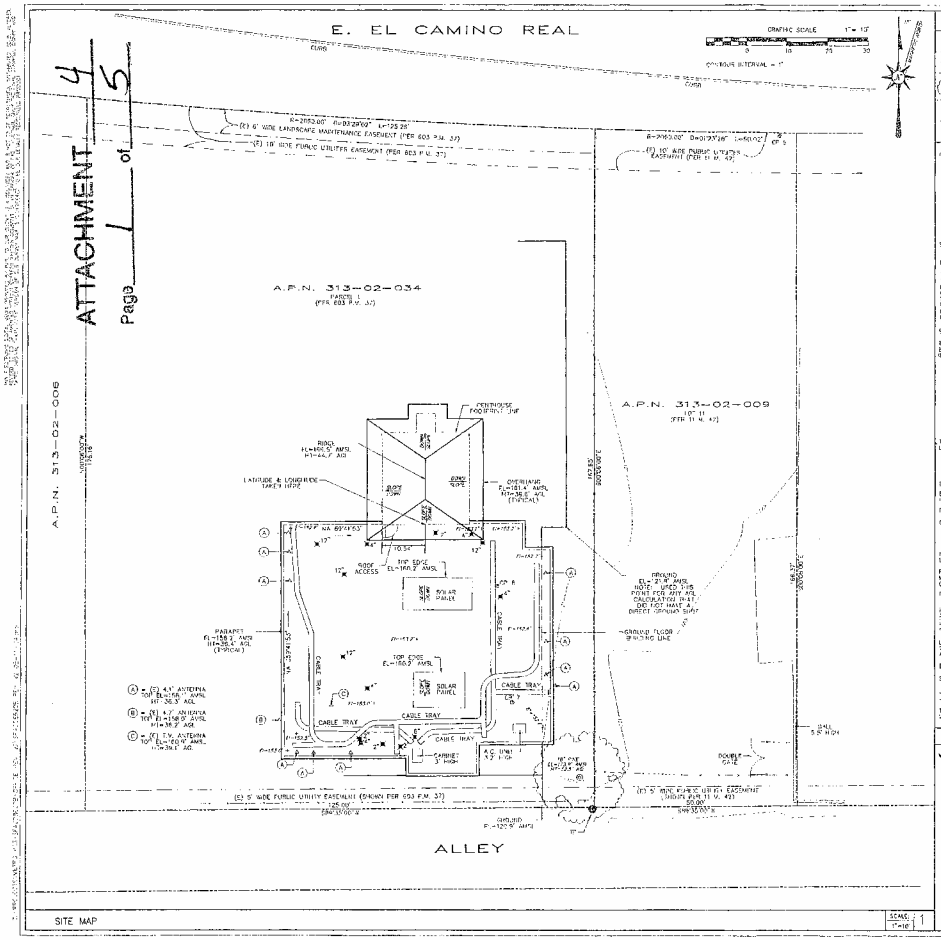

LEGEND

ROOF VENT W/ DIA DIAMETER	FACE OF PARAPET
LIGHT POLE	MONUMENT	OVERHEAD ELECTRIC LINE
	FENCE LINE
TREE	HANDICAPPED PARKING	PROPERTY LINE
JOINT POLE	TELEPHONE POLE	AMSL ABOVE MEAN SEA LEVEL
POWER POLE	SPOT ELEVATION	AG ABOVE GROUND LEVEL
		CP FIELD CONTROL POINT

DATE OF SURVEY: 03/24/04

SURVEYED BY/ OR UNDER THE DIRECTION OF: Oliver Philip Auer L.S. 5075 Expires 06/30/05

NOTES:

TITLE REPORT WAS NOT AVAILABLE AT TIME OF FIELD SURVEY. THIS A SPECIALIZED TOPOGRAPHIC SURVEY MAP, NOT A RECORD OF SURVEY. BOUNDARY LINES AND EASEMENTS SHOWN HEREON ARE BASED UPON A TITLE REPORT PROVIDED BY THE OWNER. THE BASIS OF BEARINGS WAS DETERMINED BY MEASURING TO PUBLISHED NGS MONUMENTATION LOCATED DURING THE FIELD SURVEY. THE LOCATION OF EXISTING UTILITY FACILITIES HAS NOT BEEN RESEARCHED. THE SURVEYOR ASSUMES NO RESPONSIBILITY FOR THE DELINEATION OF SUCH UNDERGROUND UTILITIES, NOR FOR THE EXISTENCE OF BURIED OBJECTS WHICH ARE NOT SHOWN ON THIS PLAN.

SUBJECT PROPERTY DESCRIPTION:

IN THE STATE OF CALIFORNIA, COUNTY OF SANTA CLARA, CITY OF SUNNYVALE, BEING LOT 11, BLOCK 5, PARCEL NO. 360, PER MAP RECORDED SEPTEMBER 2, 1946, IN BOOK 11 OF MAPS AT PAGES 42 AND 43, SANTA CLARA COUNTY RECORDS.

TOGETHER WITH AN ACCESS RIGHT FROM THE LEASE AREA TO THE PUBLIC ROAD. LOCATION TO BE DETERMINED AT A LATER DATE.

BASIS OF ELEVATIONS: NGVD 29 DATUM.

BASIS OF BEARINGS: THE CENTERLINE OF BRYANT WAY, PER 603 P.M. 37, SANTA CLARA COUNTY RECORDS.

PROJECT BENCH: N/A

OWNER'S INFORMATION: C.P.K. FAMILY LIMITED PARTNERSHIP
998 E. EL CAMINO REAL
SUNNYVALE, CA 94087
A.P.N. 313-02-009

NET AREA OF:
SURVEYING PARCEL(S): 0.1184 AC. LEASE AREA: _____

FLOOD PLAIN: ELEVATION OF LEASE AREA IN ZONE X, AS SHOWN ON FEMA FIRM MAP COMMUNITY-PANEL NUMBER 0605930029G, DATED MAY, 1998, PER FEMA CD-ROM.

TAX TA CERTIFICATION:

LATITUDE AND LONGITUDE WAS OBTAINED FROM INFORMATION PROVIDED BY A GPS SURVEY. THE GEOMETRIC POSITION SHOWN WAS DETERMINED UTILIZING TRIMBLE GPS OBSERVATIONS FROM NGS MONUMENTS USING TRIMBLE PORTS GEOMETER. THE DATA WAS DIFFERENTIALLY POSTPROCESSED WITH TRIMBLE GPS SURVEY SOFTWARE.

LATITUDE AND LONGITUDE DESIGNED ON THIS PLAN ARE ACCURATE TO WITHIN 10 FEET HORIZONTALLY AND THE ELEVATIONS SHOWN ON THIS PLAN ARE ACCURATE TO WITHIN 3.4 FEET VERTICALLY.

ELEVATION OF GROUND AT GPS POINT: 121.8' AMSL

STRUCTURE HEIGHT: RIDGE/TS=180.5' AMSL/H=44.7' AG

LATITUDE: 37°21'06.38" LATITUDE: 37°21'06.38"
LONGITUDE: 122°00'55.25" (NAD 27) LONGITUDE: 122°01'34.11" (CAD 83)

T-1 MAP WAS PREPARED FOR METRO PCS FOR THE PURPOSE OF FILING A PERMIT WITH THE CITY OF SUNNYVALE.

VICINITY MAP NOT TO SCALE

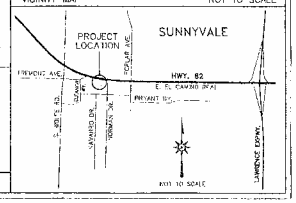

MetroPCS
1080 MARINA VILLAGE PARKWAY
4TH FLOOR
ALAMEDA, CA 94501
(510) 523-2610

PROJECT INFORMATION:
FRIENDSHIP INN
SFA-ZOB-670B
998 E. EL CAMINO REAL
SUNNYVALE, CA 94087
SANTA CLARA COUNTY

CURRENT ISSUE DATE:
05/11/04

ISSUED FOR:
PERMIT

REV.	DATE	DESCRIPTION	BY
C	05/11/04	ISSUED FOR REV. #2	TCN
B	05/04/04	ISSUED FOR REV. #1	TCN
A	03/27/04	ISSUED FOR DRAFT #1	TCN

PLANS PREPARED BY:
Phil Auer Surveying
34338 Dyke St. Fremont, CA 94555
Phone: (510) 794-8801
Fax: (510) 794-2794
E-mail: mapping@auersurveys.com

CONSULTANT:

DRAWN BY:	CHK:	APV:
TCN	OPA	OPA

LICENSURE:
PREPARED BY OR UNDER THE DIRECTION OF:
Oliver Philip Auer L.S. 5075
(Expires 06/30/05)

SHEET TITLE:
SURVEY

SHEET NUMBER: LS1
REVISION: C
SFA-ZOB-670B

ATTACHMENT 4
Page 2 of 5

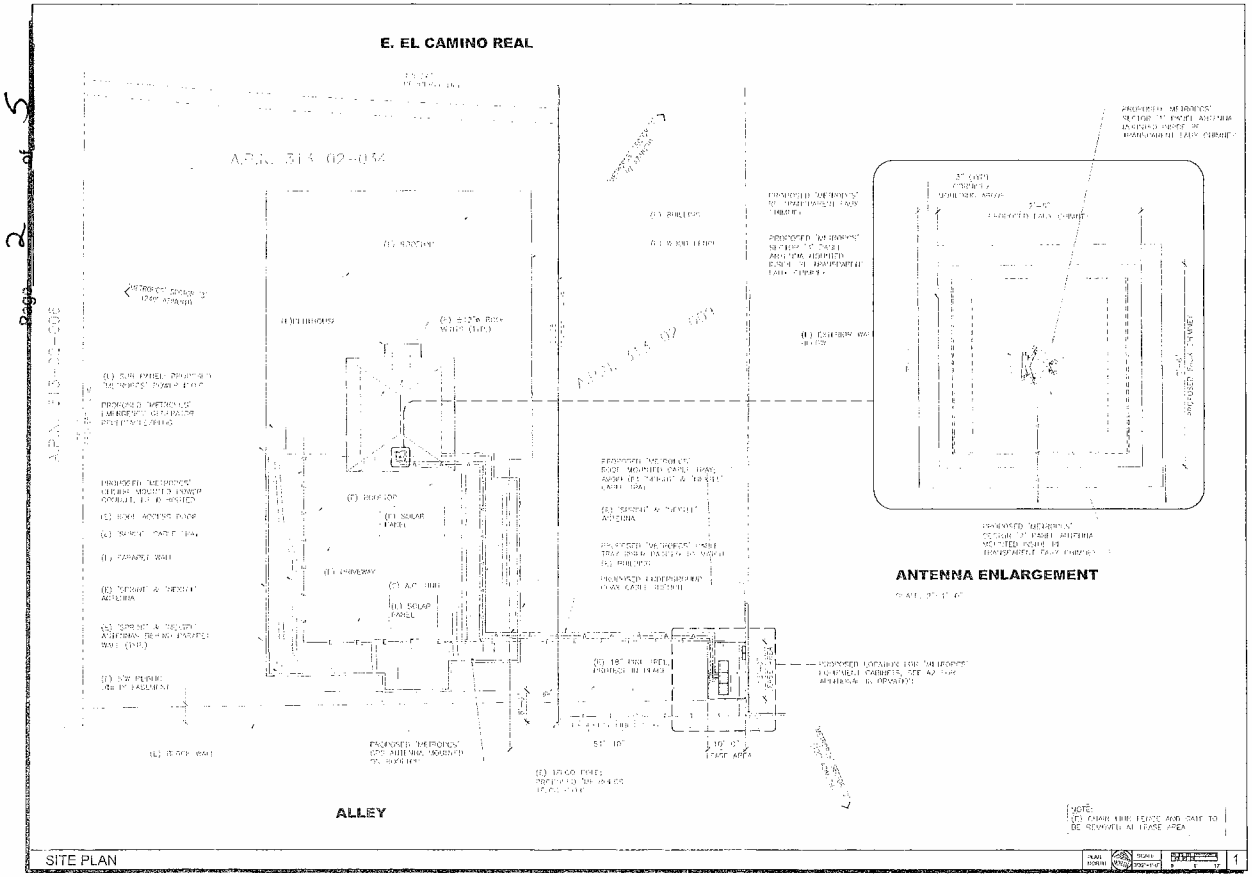

MetroPCS

PACIFIC

FRIENDSHIP INN

SFA-Z08-620-B

950 E. EL CAMINO REAL
SUNNYVALE, CA 94087

SITE PLAN

A1

ATTACHMENT 4
Page 3 of 5

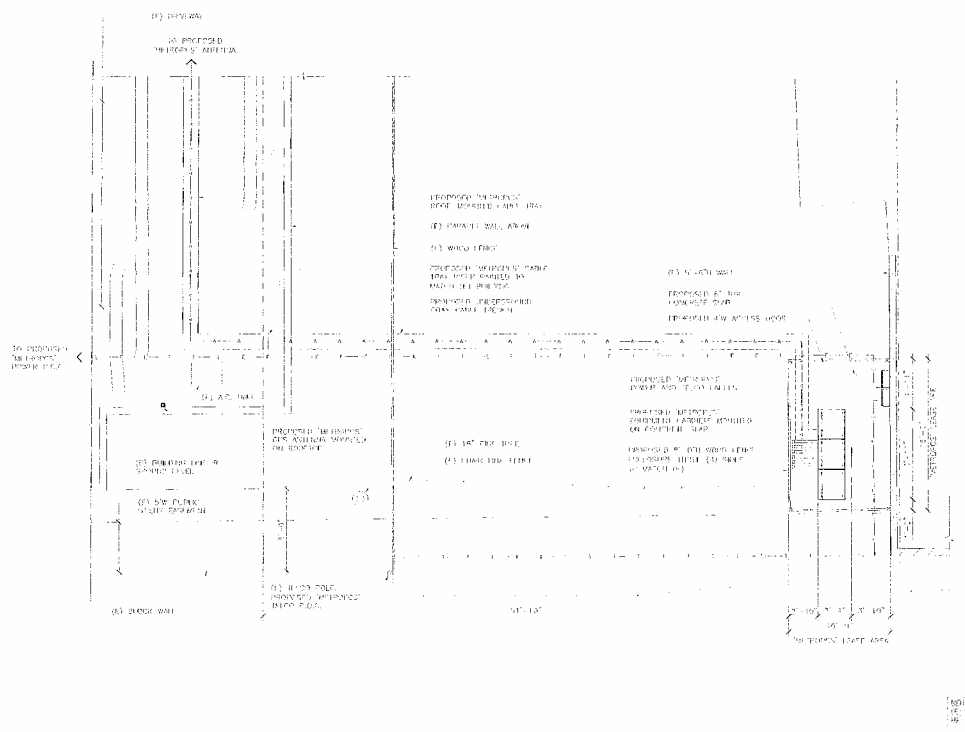

EQUIPMENT LAYOUT PLAN

1

MetroPCS

PACIFIC

FRIENDSHIP INN

SFA-Z08-620-B

558 E. EL CAMINO REAL
SUNNYVALE, CA 94087

EQUIPMENT LAYOUT PLAN

A2

ATTACHMENT 4
Page 4 of 5

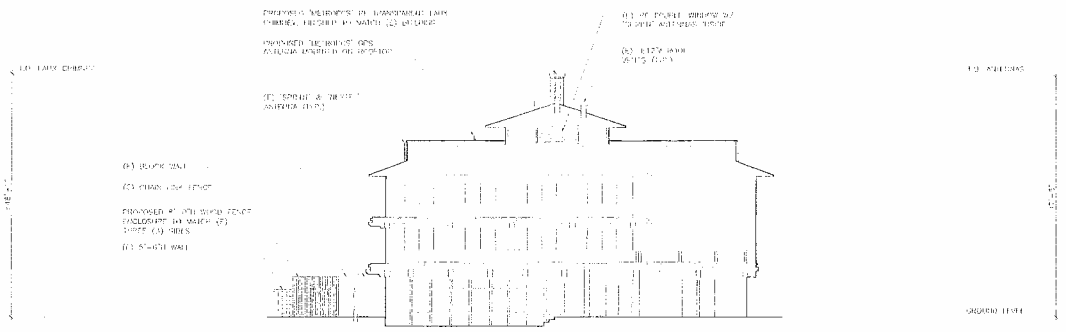

NORTH ELEVATION

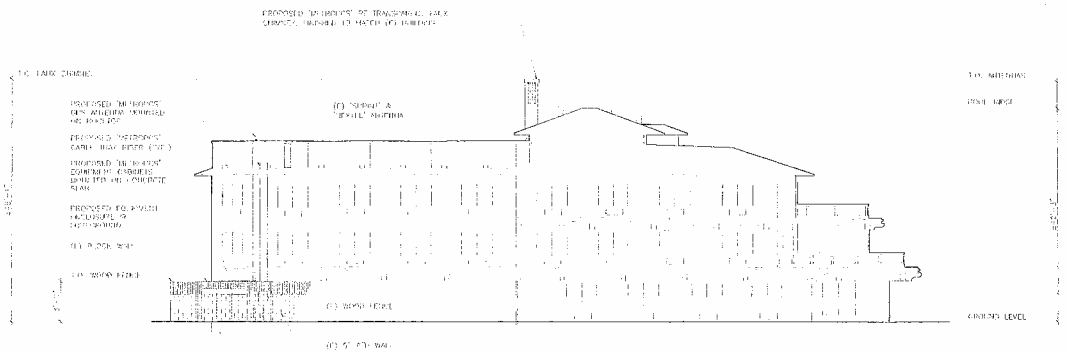

EAST ELEVATION

MetroPCS

DCI PACIFIC

FRIENDSHIP INN

SFA-Z08-620-B

955 E. EL CAMINO REAL
SUNNYVALE, CA 94087

ELEVATIONS

A3

ATTACHMENT 4
Page 5 of 5

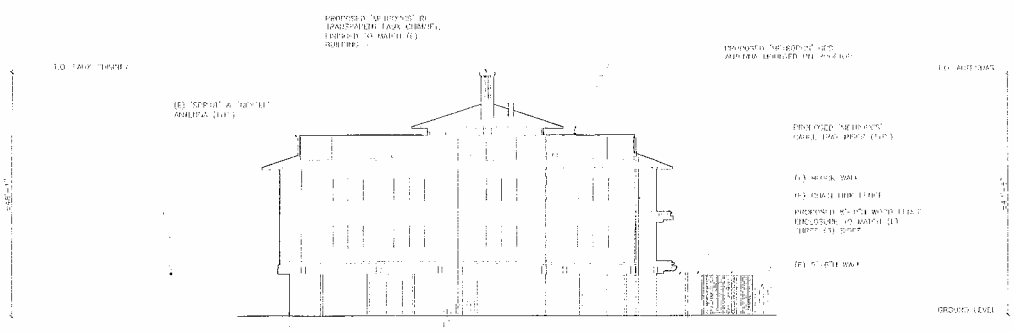

SOUTH ELEVATION 1

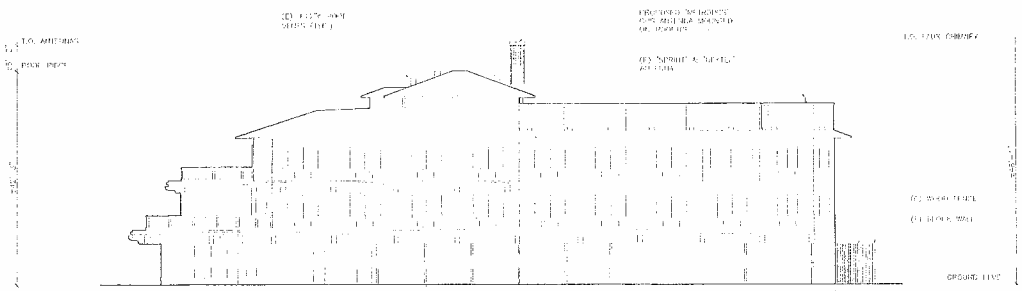

WEST ELEVATION 2

MetroPCS

PACIFIC

FRIENDSHIP INN

SFA-Z08-620-B

958 E. EL CAMINO REAL
SUNNYVALE, CA 94087

ELEVATIONS

A4