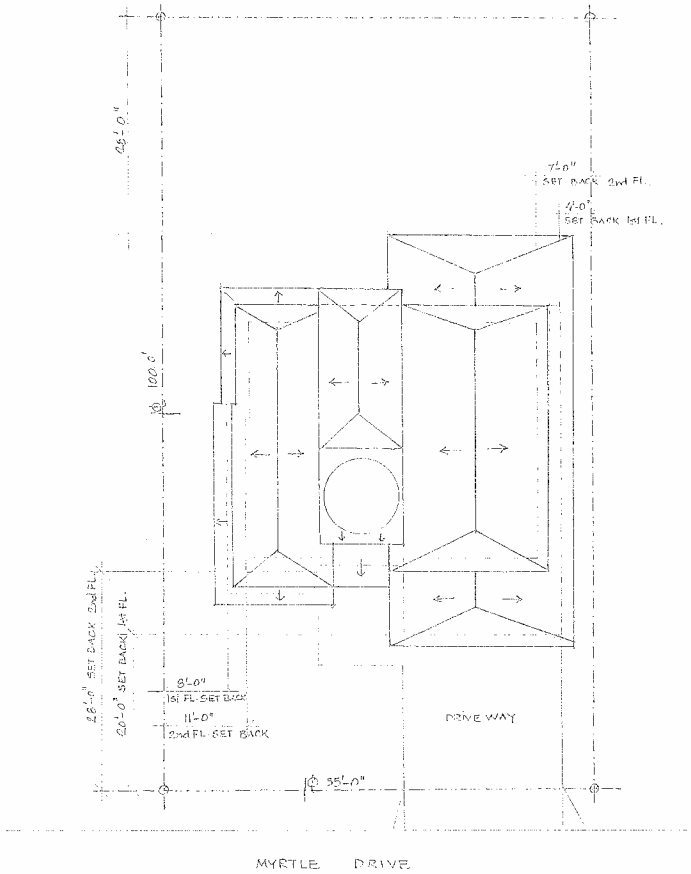

PROJECT DATA
APN : 213- 31-24 : 5500 SF
EXISTING RESIDENCE : 1483 SF
ADDITION FIRST FLOOR : 415.5 SF
ADDITION SECOND FLOOR : 951.5 SF
TOTAL AREA (FF+SF) = 2,850.0 SF
TOTAL FAR = 2,850 ÷ 5500
= 51.8%

DEVI RESIDENCE
114 MYRTLE DRIVE, SUNNYVALE, CA

PROPOSED ADDITION

SITE PLAN

A-1

ATTACHMENT

Page 1 of

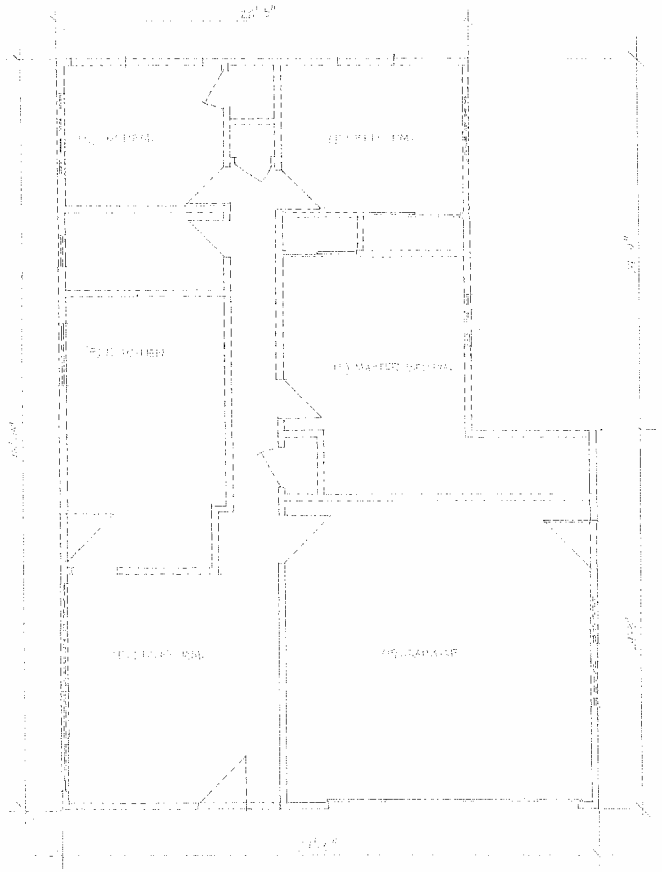

EXISTING RESIDENCE
DEMOLITION PLAN

LEGEND
[illegible] OF TOPEMAIN
[illegible] REMOVE EXISTING

DEVI RESIDENCE [illegible] MYRTLE DRIVE, SUNNYVALE, CA	
SCALE [illegible]	APPROVED BY
DATE [illegible]	DRAWN BY [illegible]
	REVISED
PROPOSED ADDITION	
DEMOLITION PLAN	DRAWING NUMBER A-2

ATTACHMENT
Page [illegible] of

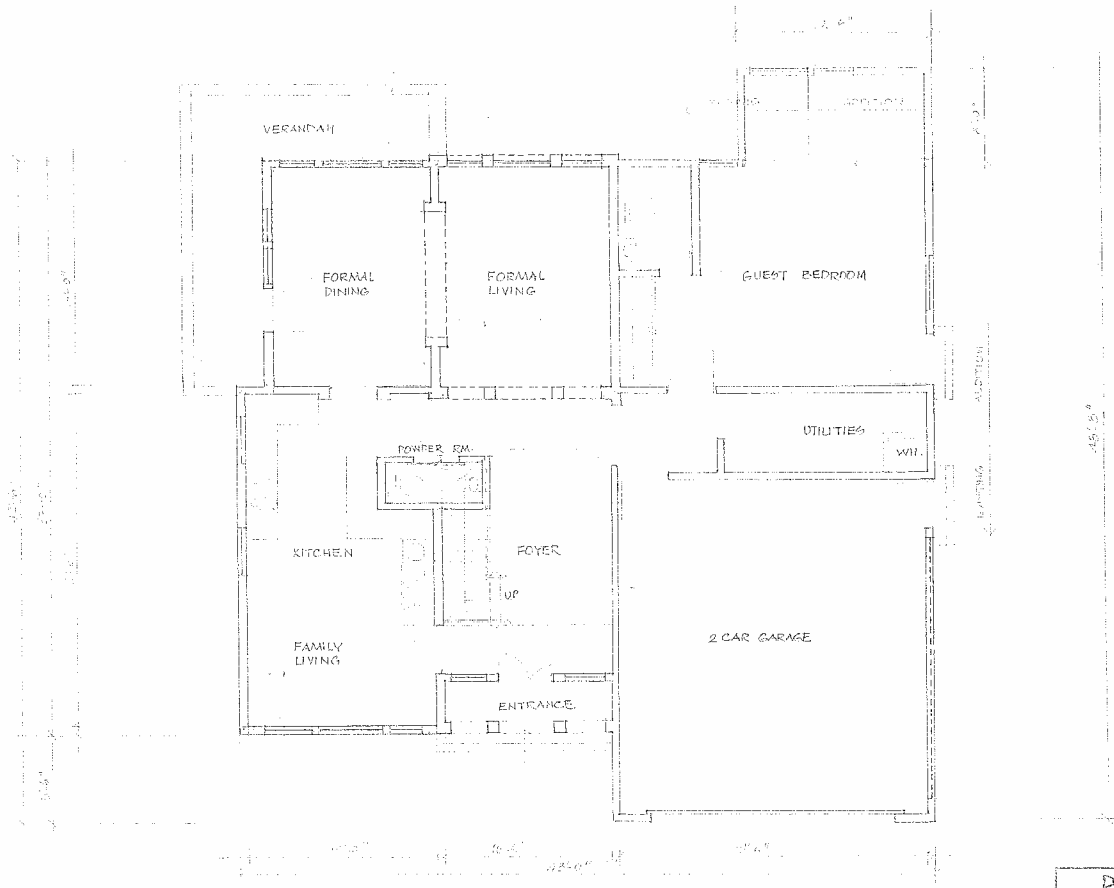

DEVI RESIDENCE

PROPOSED ADDITION

FIRST FLOOR PLAN

A8

ATTACHMENT

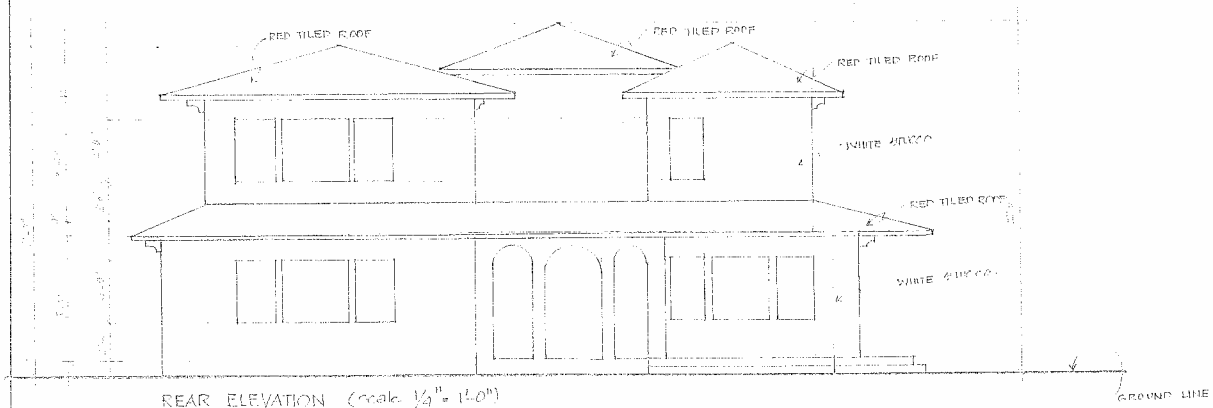

REAR ELEVATION (scale 1/4" = 1'-0")

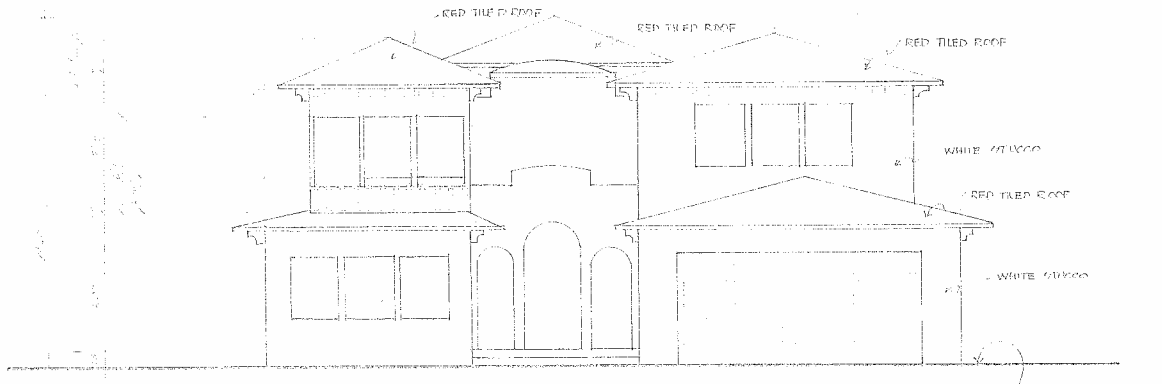

FRONT ELEVATION (scale 1/4" = 1'-0")

DEVI RESIDENCE
1174 MYRTLE DRIVE, SUNNYVALE, CA

1/4" = 1'-0"	V.S.
MAY 24, 2004	MAY 24, 2004
PROPOSED ADDITION	
ELEVATIONS	A5

ATTACHMENT

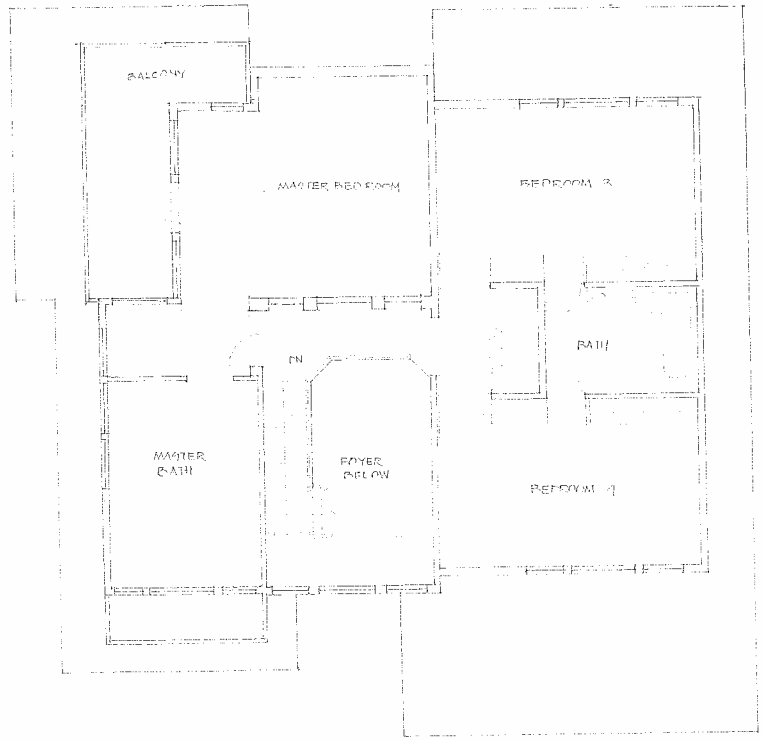

DAVI RESIDENCE
114 MYRTLE DRIVE, SUNNYVALE, CA

PROPOSED ADDITION

SECOND FLOOR PLAN

ATTACHMENT



RIGHT HAND SIDE ELEVATION

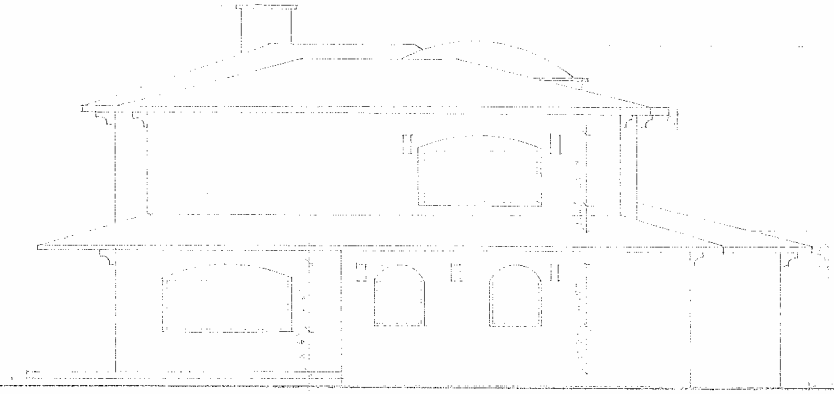

LEFT HAND SIDE ELEVATION

DEVI RESIDENCE

PROPOSED ADDITION

ELEVATIONS

A-6

ATTACHMENT

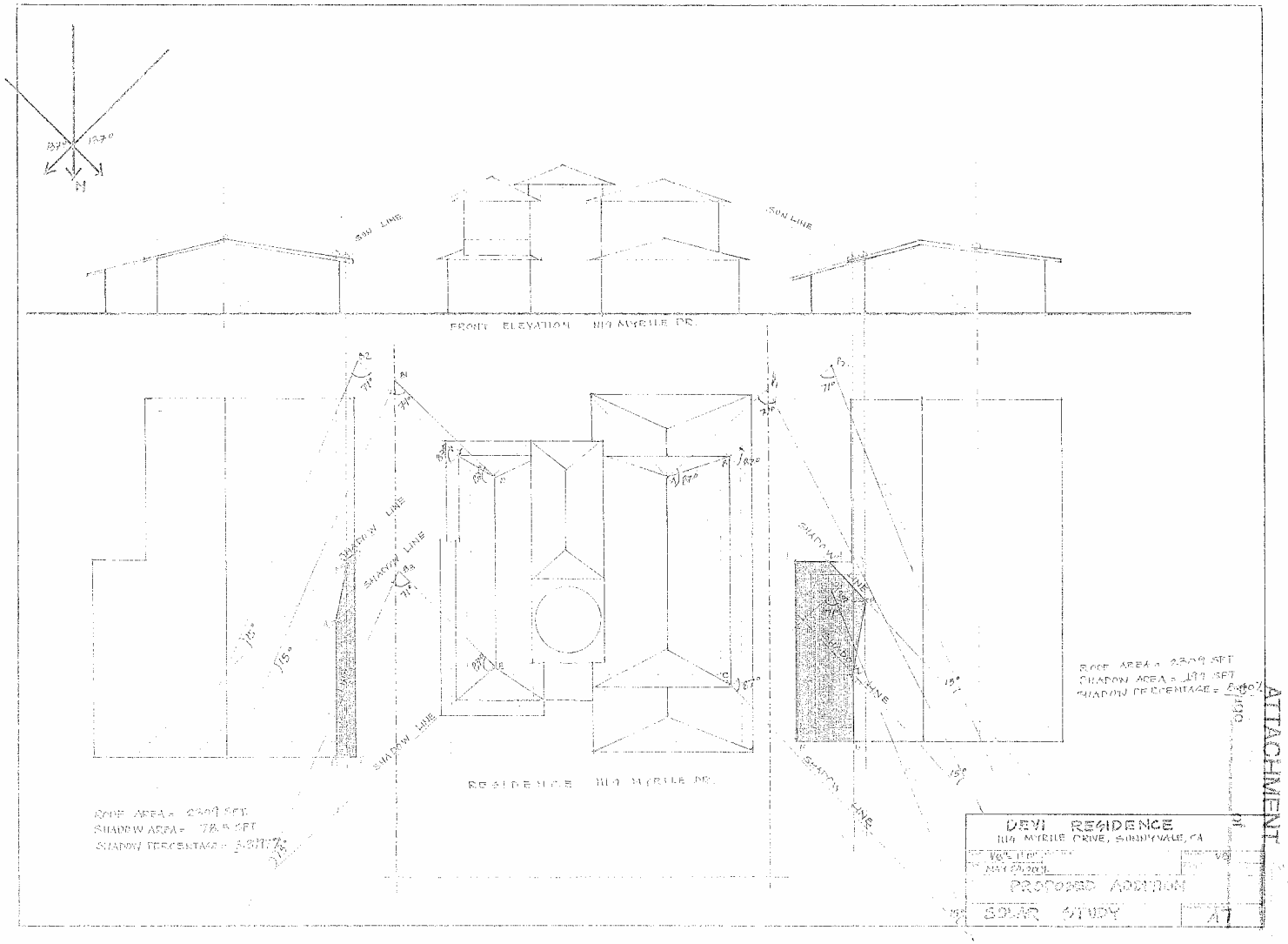

SUN LINE
SUN LINE
FRONT ELEVATION 1119 MYRTLE DR.
SHADOW LINE
SHADOW LINE
SHADOW LINE
SHADOW LINE
SHADOW LINE
SHADOW LINE
RESIDENCE 1119 MYRTLE DR.
ROOF AREA = 2309 SFT
SHADOW AREA = 78.5 SFT
SHADOW PERCENTAGE = 3.3977%
ROOF AREA = 2309 SFT
SHADOW AREA = 197 SFT
SHADOW PERCENTAGE = 8.80%
DEVI RESIDENCE
1119 MYRTLE DRIVE, SUNNYVALE, CA
PROPOSED ADDITION
SOLAR STUDY
A7

ATTACHMENT